

CERTIFIED LAND CORNER RESTORATION

State of Wisconsin }
County of Forest } ss.

I, Milo E. Stefan, do hereby certify that on the 5th day of August, 1982, I found evidence of the Northwest corner of Section 9 Township 37N Range 12E, Fourth Principal Meridian, as described hereon; and that from this evidence I established a new monument and accessories as described hereon to perpetuate the original location of this corner:

Description of original monument and accessories and subsequent restorations:

Surveyed in 1859 by Wm. Daugherty
80.00 chains, set wood post
Hemlock, 12", N42E, 23 lks.
Birch, 16" S35W, 6 lks.

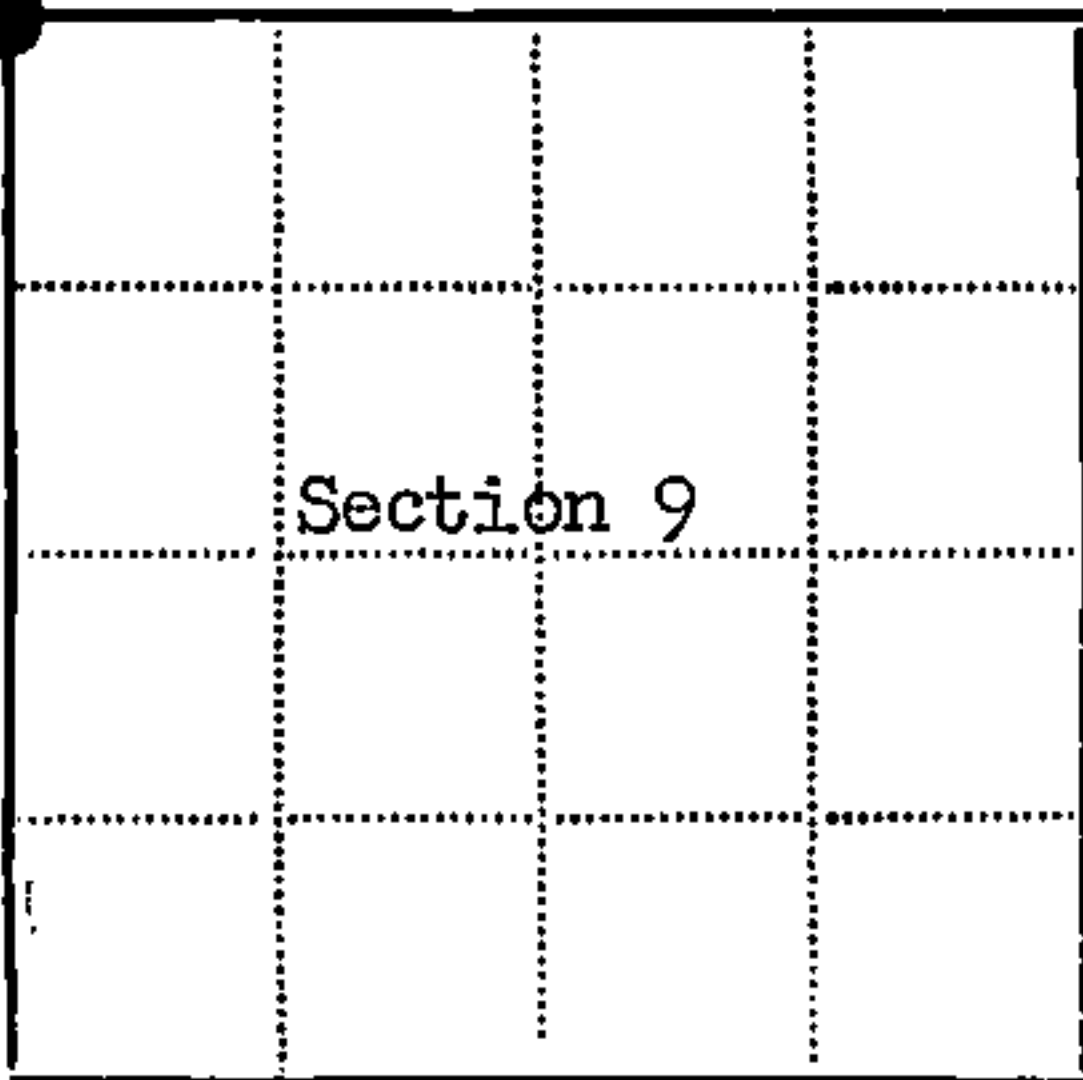
Description of corner evidence found:

Found 5" x 5" x 3" scribed Cedar post, burnt and fallen next to fence corner.
Hemlock (tip-out), N42E, 23 lks.
Stump and root holes, S35W, 6 lks.

Description of monument and accessories I established to perpetuate the location of this corner:

In fence corner, we placed a 2" x 36" aluminum monument in mound of stone with tablet stamped as follows:
T37N, R12E, S5, S4, S8, S9, 1982, RLS-1558
From which the following bear:
White Spruce, 12", N43E, 56.67 feet
White Spruce, 10", S72E, 68.46 feet
White Birch, 14", S6W, 24.30 feet
Black Cherry, 6", N48W, 52.15 feet
Steel sign post, South, 3.0 feet

DOCUMENT NO.
124239



● - Corner monument restored
□ -

Resident witnesses.....

Dated at Rhinelander Wisconsin, this 2 day of May 1982.

Signature Milo E. Stefan Title Land Surveyor
(County Surveyor, Registered Land Surveyor, or other duly authorized official)

Surveyors Registration No. RLS-1558

Office of Register of Deeds County of Forest

I hereby certify that the within instrument was filed in this office for record on the 15th day of September 1983, and was filed in Book No. Page No. of County Records.

Signature Eugene Staszewski Title Register of Deeds

Township 37N Range 12E Section 9 Index No. E-9 Page No. 50

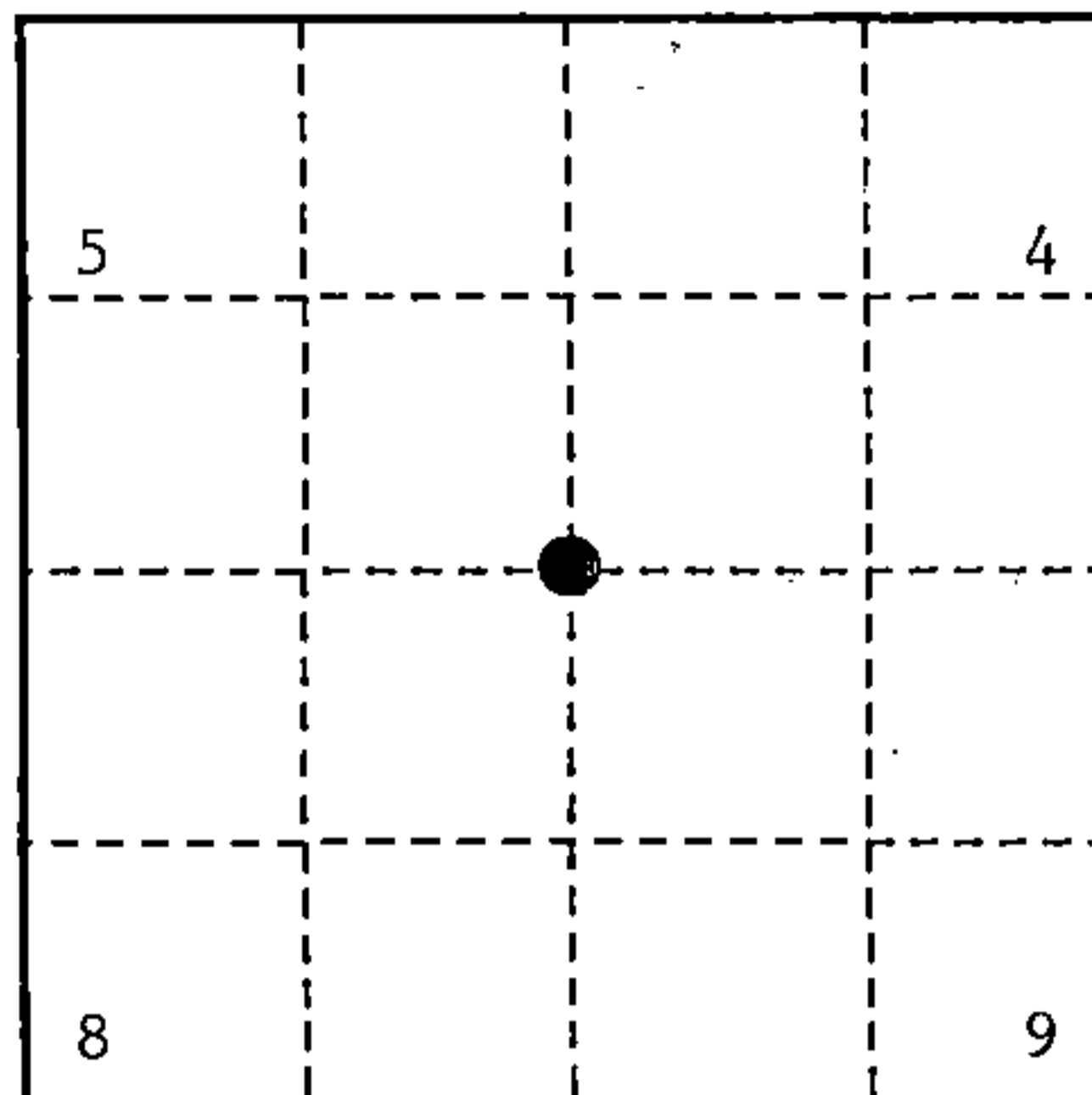
43712050000

U. S. PUBLIC LAND SURVEY MONUMENT RECORD

INSTRUCTIONS: This record shall show the location of the corner and shall include all of the following nine elements (a through i).

- (a) Identify the corner by reference to the U.S. public land survey system.
- - Corner monument restored.

Section Corner to Sections 4, 5, 8, 9
T37N, R12E, Forest County, Wisconsin



- (b) Describe any record evidence, monument evidence, occupational evidence, testimonial evidence or any other material evidence you considered, and whether the monument was found or placed.

Original Government Survey in 1859 by William E. Daugherty.

In 1982, Milo E. Stefan, a Land Surveyor with the U.S. Forest Service, found a 5"x5"x3' scribed cedar post burnt and fallen next to a fence corner, and found the original bearing trees to verify the corner position. In place of cedar post, he set a 2" diam. aluminum pipe monument 36" long, with an aluminum cap stamped as follows: T37N, R12E, S4, S5, S8, S9, 1982, S-1558, from which the following bear:

Black Cherry	6"	N 48°W	52.15 feet
White Spruce	12"	N 43°E	56.67 feet
White Spruce	10"	S 72°E	68.46 feet
White Birch	14"	S 06°W	24.30 feet
Steel sign post		SE	3.0 feet

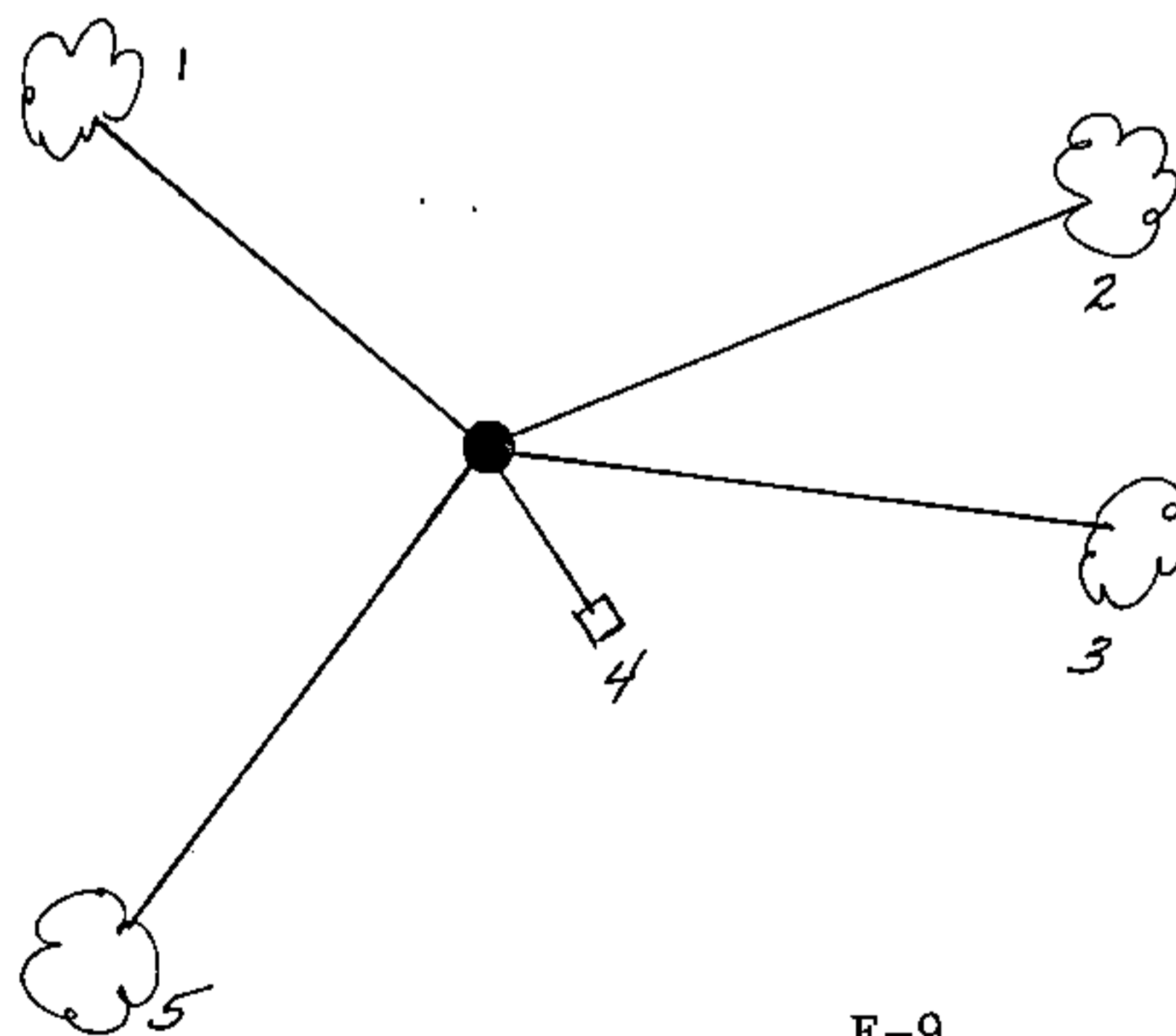
On 9/10/99, Gary L. Pisoni RLS, found the above monument and assessories as described below.

See previous Land Corner Certificate dated May 2, 1982, Document Number 124239

- (c) In the plan view drawing below, provide reference ties to at least 4 witness monuments, or, if the location is within a municipality, to at least 2 witness monuments. (witness monuments shall be made of concrete, natural stone, iron or other equally durable material.)

- (d) Show a plan view drawing depicting the relevant monuments and reference ties which is sufficient in detail to enable accurate relocation of the corner monument if the corner monument is disturbed. Indicate north.

1. Black Cherry, 8", N 48°W, 52.15 feet
2. White Spruce, 17", N 43°E, 56.67 feet
3. White Spruce, 16", S 72°E, 68.46 feet
4. Steel sign post, SE, 4.0 feet
5. Popple, 3", S 08°W, 8.18 feet (NBT)



REGISTER'S OFFICE }
Forest County, Wis. }
Received for record this 27th day
of October A.D., 1999 at
10:05 o'clock A.M. and recorded
in Vol. Corner Restoration
page E 9
Kay Swanson, Deputy
Register of Deeds

43712050000

(e) Describe any material discrepancy between the location of the corner as restored or reestablished and the location of that corner as previously restored or reestablished by distance and direction. Show the discrepancy on the plan view drawing under (d), above. Show the distances between the corner as previously restored or reestablished and (1) the corner as restored or reestablished, and (2) to at least 2 of the witness monuments shown on the drawing in (d), above.

None

(f) Was the corner restored through acceptance of (1) an obliterated evidence location, or, (2) a found perpetuated location?

Restored from accepted evidence

(g & h) Was the corner reestablished through lost corner proportionate methods? If so, show the method, including the directions and distances to other public land survey corners used as evidence or used for proportioning in determining the corner location?

(1) I, Gary L. Pisoni
(type or print name) certify that the corner location shown on this record was determined by me or under my direction and control and that this U.S. Public Land Survey Monument Record is correct and complete to the best of my knowledge and belief.

Signature

Gary L. Pisoni

10-1-99

Date

CERTIFICATE READY FOR FILING:

[Signature]
District Ranger

