

CERTIFIED LAND CORNER RESTORATION

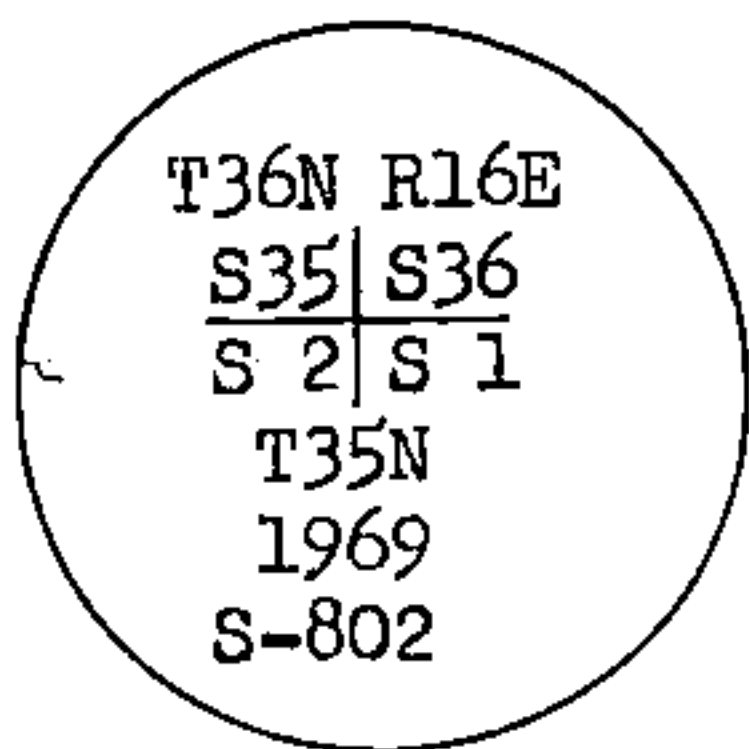
State of Wisconsin }
County of Forest } ss.

I Jean F. Resvick, do hereby certify that on the 18th day of July, 1969, I found evidence of the Northwest Section corner of Section 1 Township 35 North, Range 16 East, Fourth Principal Meridian, as described hereon; and that from this evidence I established a new monument and accessories as described hereon to perpetuate the original location of this corner:

Description of original monument and accessories and subsequent restorations:
Surveyed in 1857 by Artemas Curtis.
Set wood post.
Hemlock 14, bears N73W, 10 lks.
Y. Birch 20, bears N61E, 22 lks.
Sugar 12, bears S60E, 25 lks.
Ironwood 8, bears S54W, 33 lks.

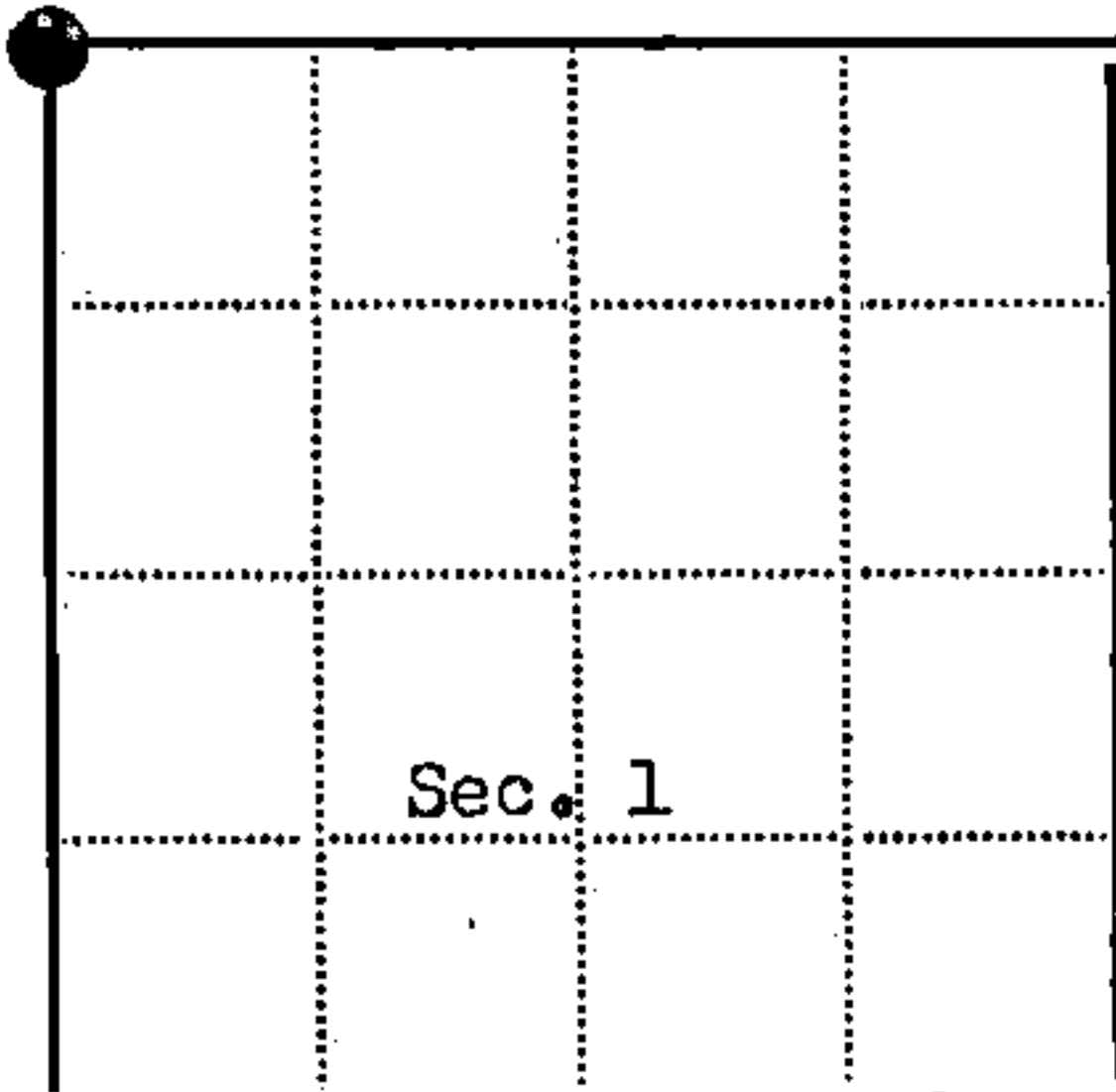
Description of corner evidence found:
Squared post lying on ground by mound of rock.
Point of post found in mound of rock along with older point.
Hemlock stump bears N73W, 10 lks. from post point.
Birch stump hole bears N61E, 22 lks. from post point.

Description of monument and accessories I established to perpetuate the original location of this corner:
Replaced old post point with 2 inch in side diam., galvanized, wrought iron pipe, 5 feet long, flanged at bottom, filled with concrete with brass cap marked.



from which the following blazed and scribed new bearing trees bear.
Maple 6, N41E, 27.59 ft. or 41.803 lks.
Basswood 7, S83E, 43.46 ft. or 65.848 lks.
Maple 4, S34W, 5.10 ft. or 7.727 lks.
Elm 5, N13 W, 4.85 ft. or 7.348 lks.

43616350000



● = Corner monument restored
□ =

Resident witnesses.....

Dated at Rhinelander Wisconsin, this 30th day of July 1969

Signature Jean F. Resvick Title Cadastral surveyor
(County Surveyor, Registered Land Surveyor, or other duly authorized official)

Surveyors Registration No. S-802 DOCUMENT No. 98043

Office of Register of Deeds County of Forest

I hereby certify that the within instrument was filed in this office for record on the 22nd day of May 1970, and was filed in Book No. Page No. A-21 of County Records.

Signature Eugene Staszny Title Register of Deeds

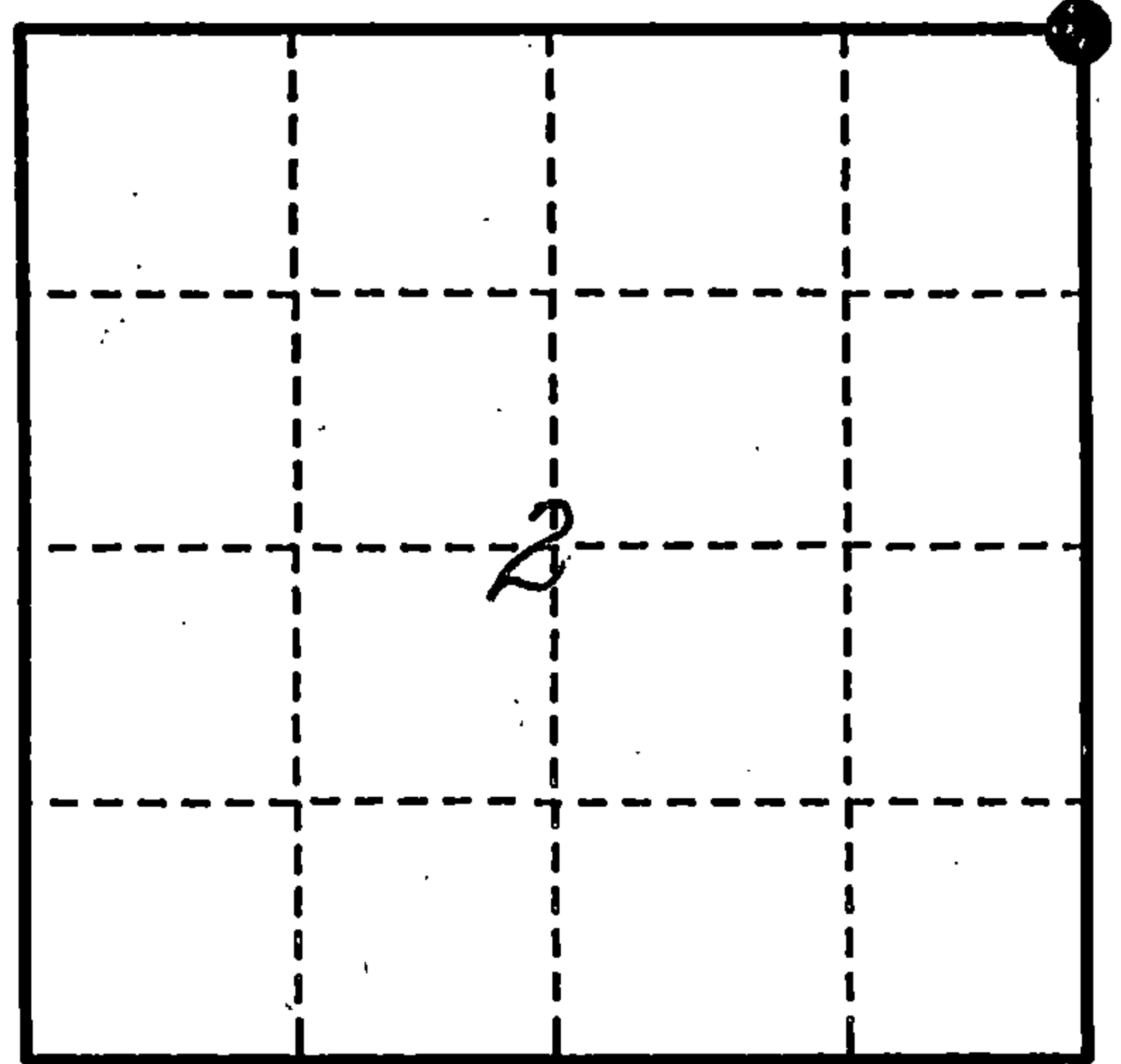
Township 35 North, Range 16 East, Section 1, Index No. A-21, Page No.

U. S. PUBLIC LAND SURVEY MONUMENT RECORD

INSTRUCTIONS: This record shall show the location of the corner and shall include all of the following nine elements (a through i).

- (a) Identify the corner by reference to the U.S. public land survey system.
- = Corner monument restored.

Section Corner to Sections 1 & 2,
T.35N., R.16E., & Sections 35 & 36,
T.36N., R.16E., 4th P.M.



- (b) Describe any record evidence, monument evidence, occupational evidence, testimonial evidence or any other material evidence you considered, and whether the monument was found or placed.

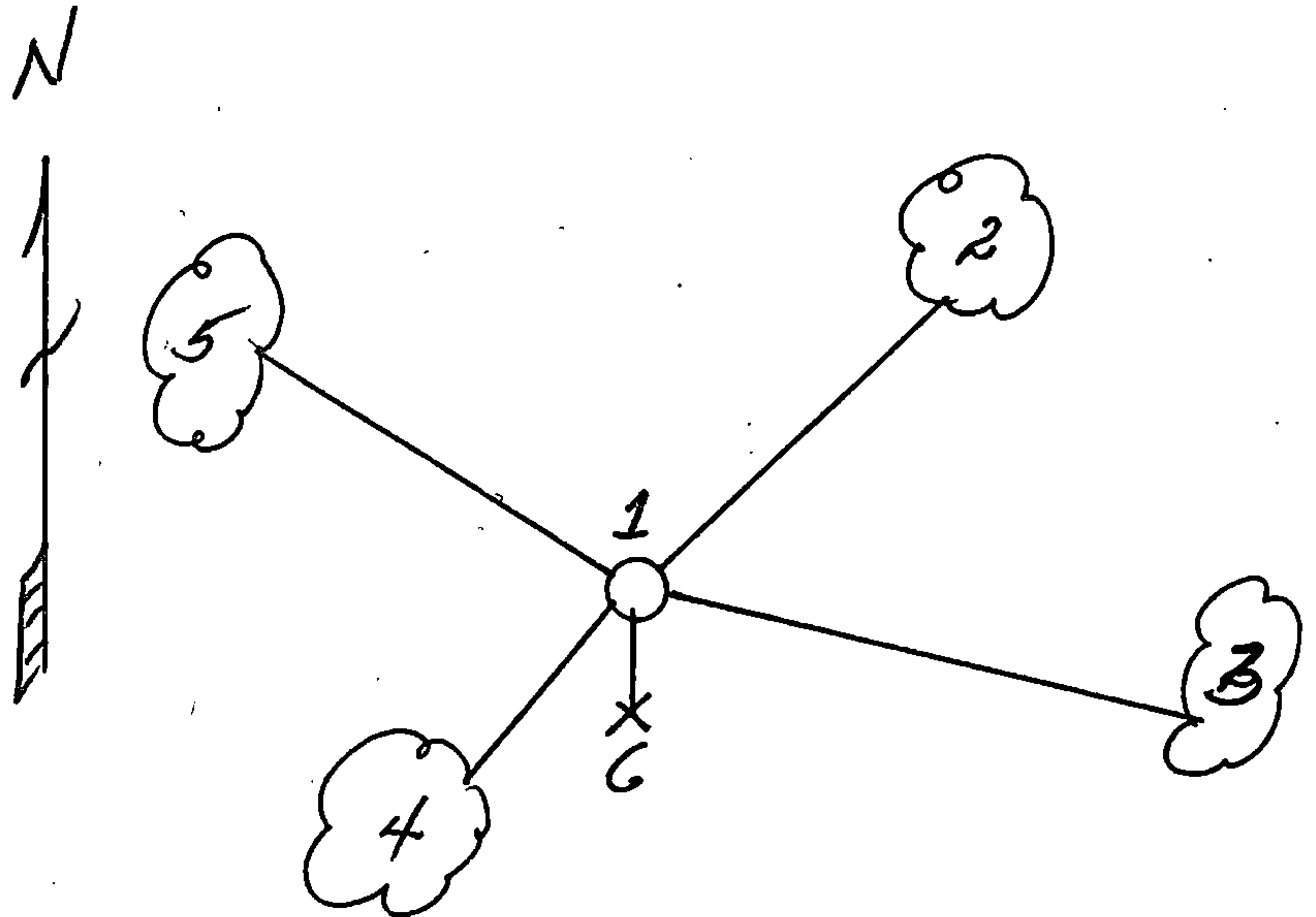
Found monument as set by Resvick in 1969. Three BTs and sign post in good condition. Elm BT is dead.

Made one new BT: Basswood, 10", N.62°W., 23.90'

- (c) In the plan view drawing below, provide reference ties to at least 4 witness monuments, or, if the location is within a municipality, to at least 2 witness monuments. (witness monuments shall be made of concrete, natural stone, iron or other equally durable material.)

- (d) Show a plan view drawing depicting the relevant monuments and reference ties which is sufficient in detail to enable accurate relocation of the corner monument if the corner monument is disturbed. Indicate north.

1. 2" Iron pipe/brass cap.
2. Sugar Maple, 8", N.46°E., 27.59'.
3. Basswood, 10", S.77°E., 43.52'.
4. Sugar Maple, 6", S.40°W., 5.19'.
5. Basswood, 10", N.62°W., 23.90'.
6. Steel sign post, South, 1.6'.



REGISTER'S OFFICE
Forest County, Wis.
Received for record this 9th day
of March, A.D., 1993 at
9:15 o'clock A.M. and recorded
in Vol. 353-16 Corner Restorations
page A-21
Edna Childs, Deputy
Register of Deeds

(e) Describe any material discrepancy between the location of the corner as restored or reestablished and the location of that corner as previously restored or reestablished by distance and direction. Show the discrepancy on the plan view drawing under (d). above. Show the distances between the corner as previously restored or reestablished and (1) the corner as restored or reestablished, and (2) to at least 2 of the witness monuments shown on the drawing in (d), above.

N/A

(f) Was the corner restored through acceptance of (1) an obliterated evidence location, or, (2) a found perpetuated location?

(2)

(g & h) Was the corner reestablished through lost corner proportionate methods? If so, show the method, including the directions and distances to other public land survey corners used as evidence or used for proportioning in determining the corner location?

N/A

(1) I, Milo E. Stefan

(type or print name) certify that the corner location shown on this record was determined by me or under my direction and control and that this U.S. Public Land Survey Monument Record is correct and complete to the best of my knowledge and belief.



Milo E. Stefan
Signature

November 20, 1992
Date

CERTIFICATE READY FOR FILING:

Dale R. Covey
Acting District Ranger