

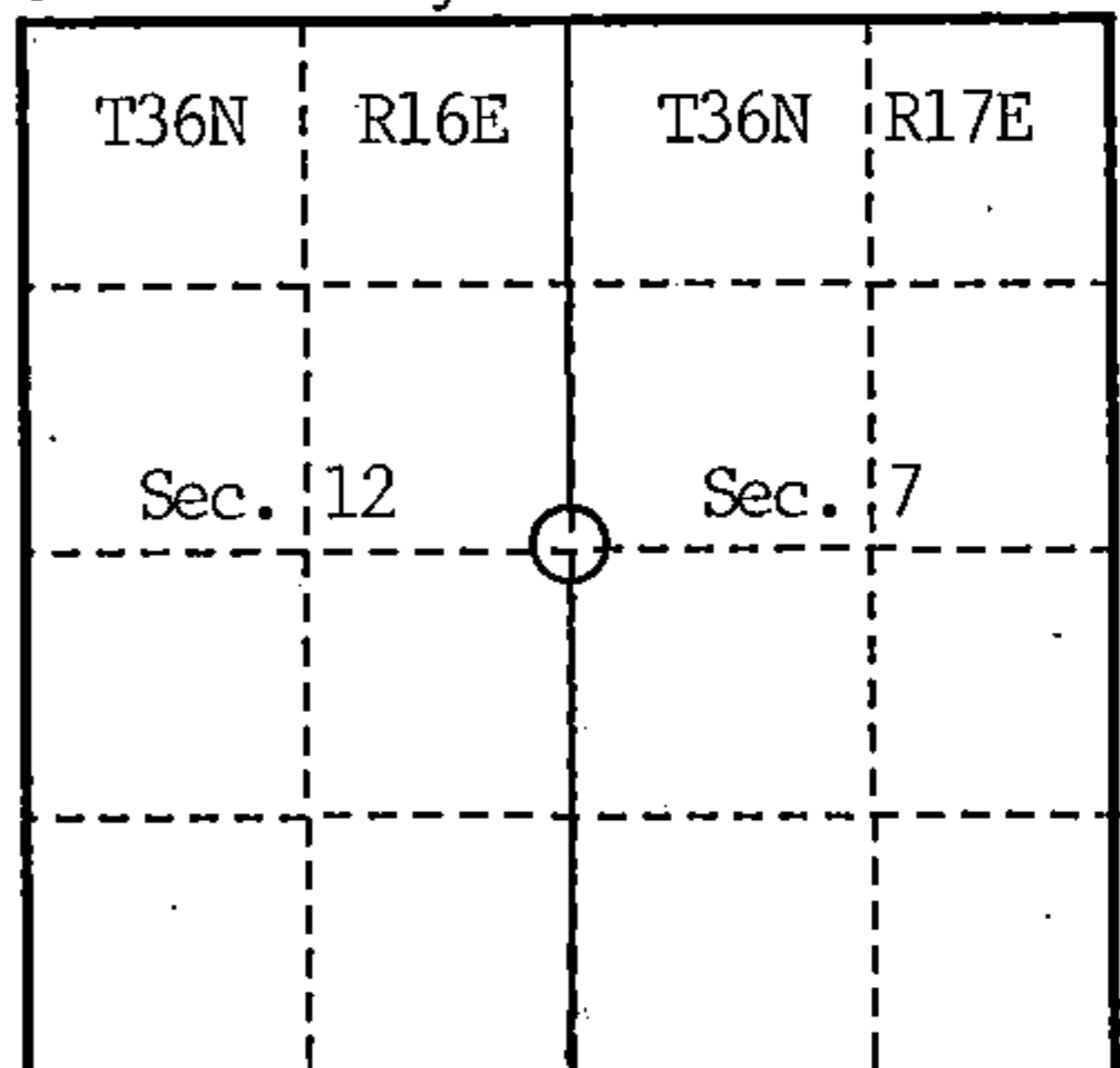
U. S. PUBLIC LAND SURVEY MONUMENT RECORD

INSTRUCTIONS:

This record shall show the location of the corner and shall include all of the following nine elements (a through i).

- (a) Identify the corner by reference to the U.S. public land survey system.
 O = Corner monument restored.

Forest County Marinette County



Quarter Corner Common to Section 12, T36N-R16E,
and Section 7, T36N-R17E

Index Number G-25 (T36N-R16E)

Forest County, Wisconsin

- (b) Describe any record evidence, monument evidence, occupational evidence, testimonial evidence or any other material evidence you considered, and whether the monument was found or placed.

1857 - Original post set by Artemas Curtis, witnessed by 6 Cedar N45W 20 lks.;
8 Y. Birch S63E 02 lks.

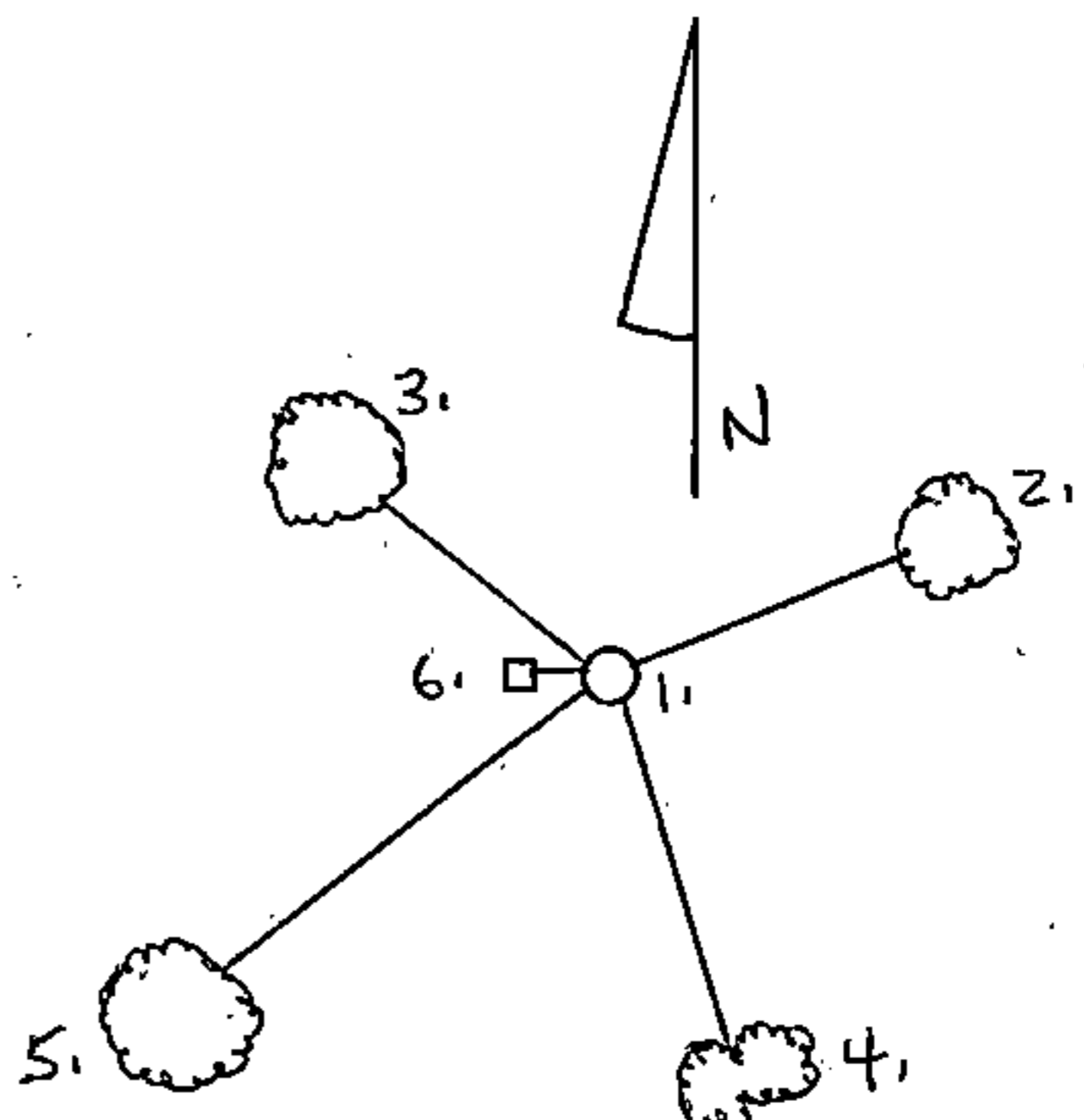
1937 - Gould and Hammes (Marinette County Survey) recovered old post and verified OBT stumps. Restored corner with 4" iron pipe with brass cap stamped to identify position. No NBTs were marked.

1991 - Coleman Engineering Company recovered record monument of Marinette County March Survey; remains of OBT stumps are unidentifiable. Established new corner references.

- (c) In the plan view drawing below, provide reference ties to at least 4 witness monuments, or, if the location is within a municipality, to at least 2 witness monuments. (witness monuments shall be made of concrete, natural stone, iron or other equally durable material.)

- (d) Show a plan view drawing depicting the relevant monuments and reference ties which is sufficient in detail to enable accurate relocation of the corner monument if the corner monument is disturbed. Indicate north.

1. 4" Iron pipe with Marinette County Survey brass cap stamped to identify position.
2. Red Maple 6" N65°E 23.55 feet.
3. Black Cherry 6" N45°W 24.89 feet.
4. Red Maple 6" twin S09°E 29.92 feet.
5. Black Cherry 6" S47°W 40.38 feet.
6. Steel sign post West 1.51 feet.



REGISTER'S OFFICE }
Forest County, Wis. }

Received for record this 8th day
of October, A.D., 1921 at
2:00 o'clock P. M. and recorded
in Vol. Cong. Pastorians
page 25

Paul Scheubrenner
Register of Deeds

43616122000

G-25

(e) Describe any material discrepancy between the location of the corner as restored or reestablished and the location of that corner as previously restored or reestablished by distance and direction. Show the discrepancy on the plan view drawing under (d), above. Show the distances between the corner as previously restored or reestablished and (1) the corner as restored or reestablished, and (2) to at least 2 of the witness monuments shown on the drawing in (d), above.

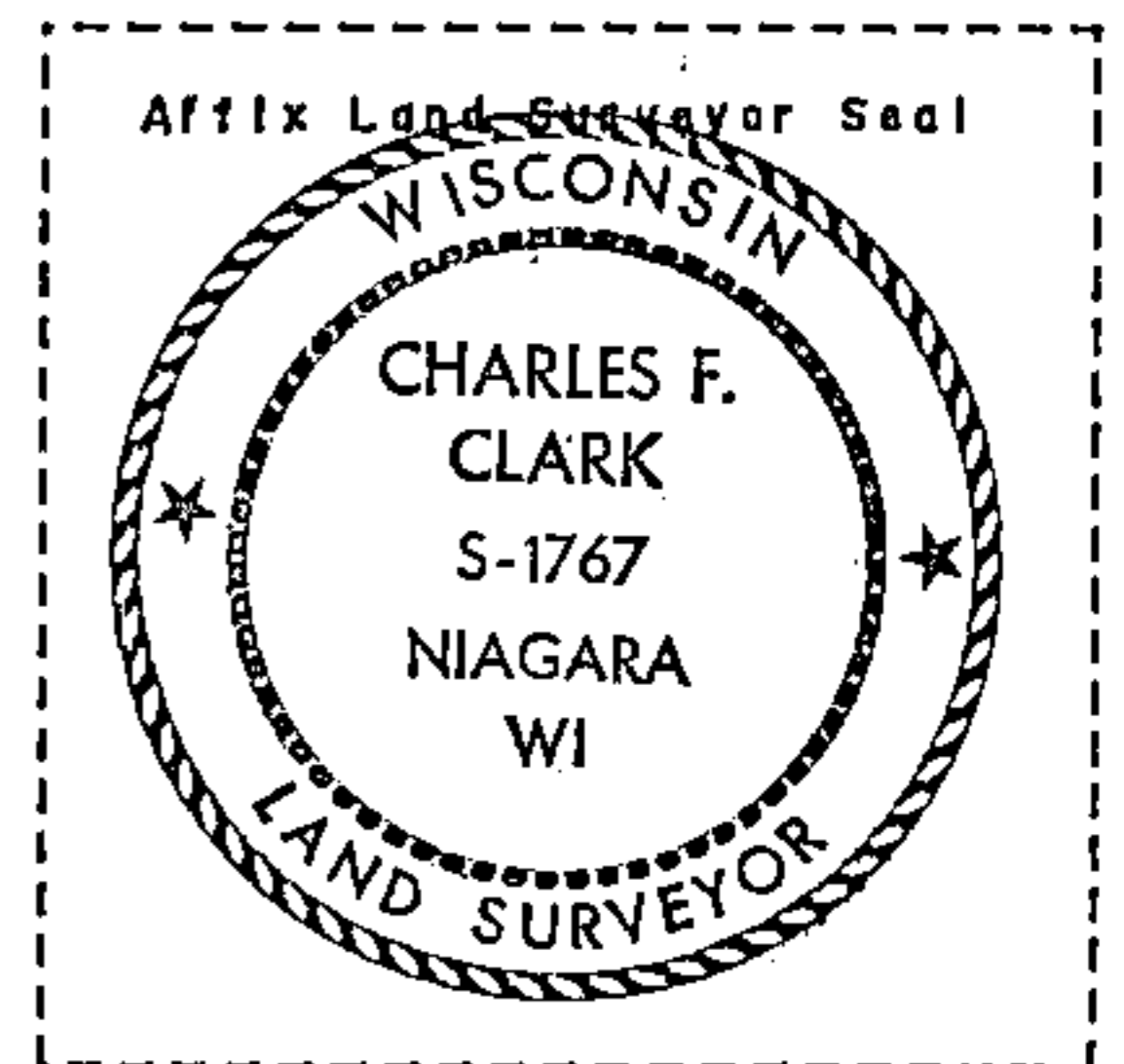
Accepted recovered monument as true corner position.

(f) Was the corner restored through acceptance of (1) an obliterated evidence location, or, (2) a found perpetuated location?

(2) Found perpetuated location.

(g & h) Was the corner reestablished through lost corner proportionate methods? If so, show the method, including the directions and distances to other public land survey corners used as evidence or used for proportioning in determining the corner location?

No.



Charles F. Clark, RLS 1767
COLEMAN ENGINEERING COMPANY

(1) I, _____
(type or print name) certify that the corner location shown on this record was determined by me or under my direction and control and that this U.S. Public Land Survey Monument Record is correct and complete to the best of my knowledge and belief.

Charles F. Clark

Signature

August 23, 1991

Date

CERTIFICATE READY FOR FILING:

Darrell E. Richards
Acting District Ranger