

CERTIFIED LAND CORNER RESTORATION

State of Wisconsin }
County of Forest } ss.

I Milo E. Stefan, do hereby certify that on the 10th day of September, 19 81, I found evidence of the East Quarter corner of Section 3 Township 36 North, Range 16 East, Fourth Principal Meridian, as described hereon; and that from this evidence I established a new monument and accessories as described hereon to perpetuate the original location of this corner:

Description of original monument and accessories and subsequent restorations:

South on true line between Sections 2 and 3
39.80 chains set 1/4 section post
Sugar 10", S38E, 20 links
Sugar 10", N83W, 25 links
Goodman Lumber Company, restored corner by lost methods, 9/10/1930
39.60 chains North and 39.79 chains South set iron pin in mound of stone for 1/4 section corner.

Description of corner evidence found:

Iron pin 1 1/8" x 10" in mound of stone as set by Goodman Lumber Company. Location poster on fallen cedar post.

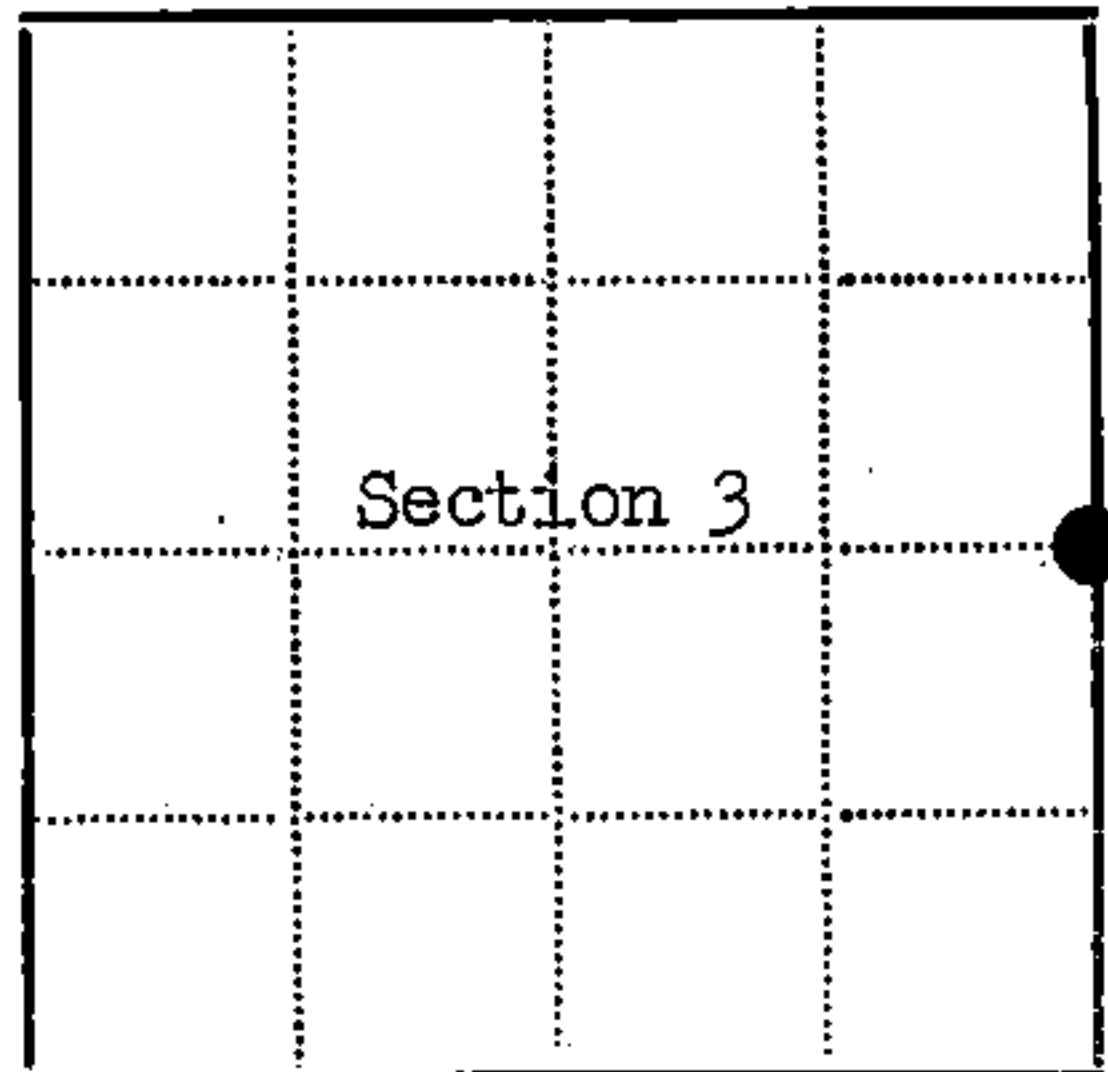
Description of monument and accessories I established to perpetuate the location of this corner:

Placed a 2" x 30" aluminum monument in mound of stone 24" in ground with iron pin along side.

References:

- Sugar Maple 6", S25W, 31.00 feet
- Boulder, 4' x 4' x 2', S59W, 30.70 feet ("X" and B.O. painted red)
- Sugar Maple 8", N84W, 46.40 feet
- Steel sign post, N84W, 3.7 feet

DOCUMENT NO.
124217



● - Corner monument restored
□ -

Resident witnesses.....

Dated at Laona Wisconsin, this 5th day of October 19 81

Signature Milo E. Stefan Title Land Surveyor
(County Surveyor, Registered Land Surveyor, or other duly authorized official)

Surveyors Registration No. 1558

Office of Register of Deeds County of Forest

I hereby certify that the within instrument was filed in this office for record on the 14th day of September 19 83, and was filed in Book No. Page No. of County Records.

Signature Eugene Stegany Title Register of Deeds

Township 36 North, Range 16 East, Section 3, Index No. C-17, Page No.

43616 032000

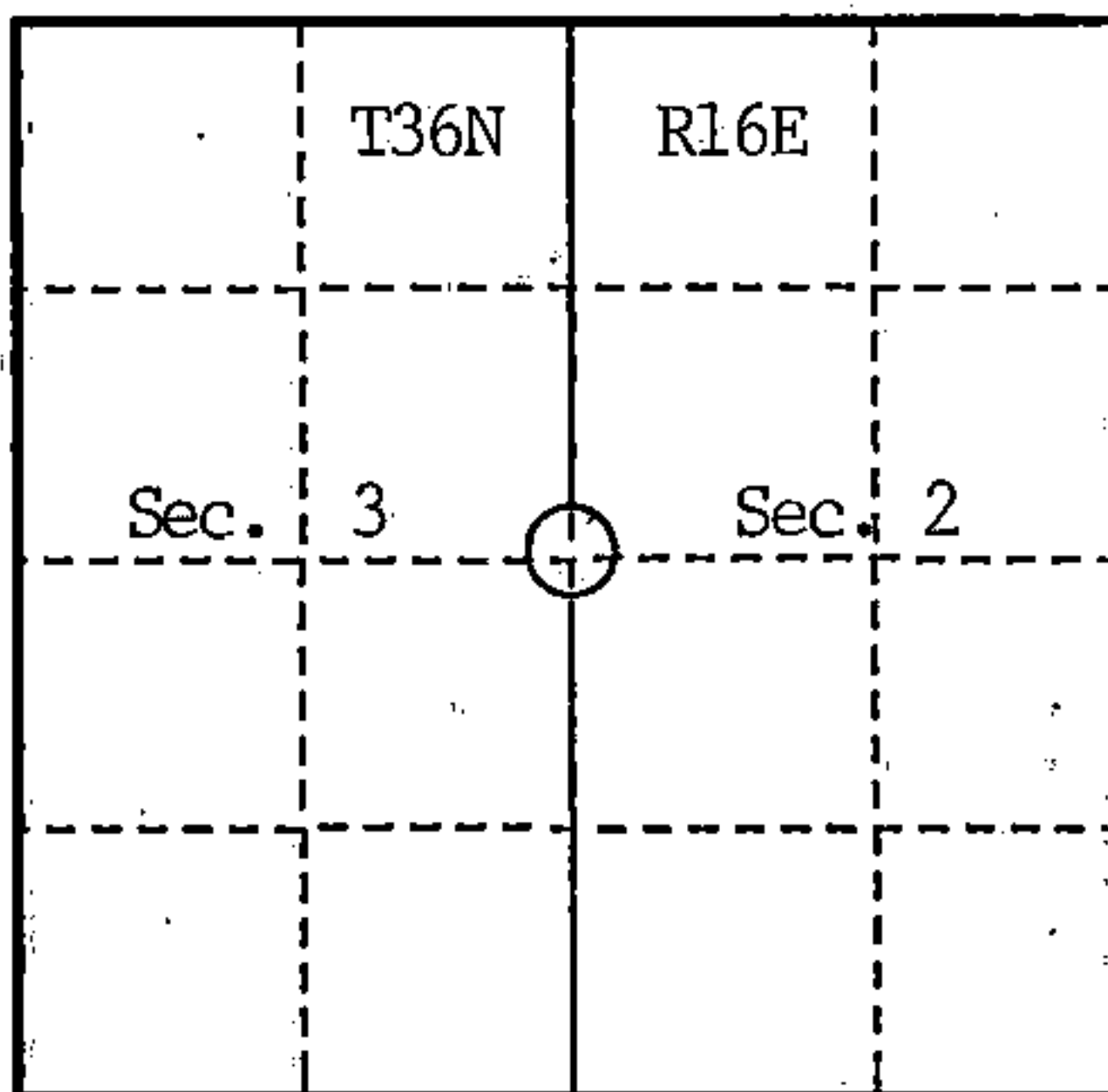
17

U. S. PUBLIC LAND SURVEY MONUMENT RECORD

INSTRUCTIONS:

This record shall show the location of the corner and shall include all of the following nine elements (a through i).

- (a) Identify the corner by reference to the U.S. public land survey system.
O = Corner monument restored.



Quarter Corner common to Sections 2 and 3, T36N-R16E

Index Number C-17 (T36N-R16E)

Forest County, Wisconsin

- (b) Describe any record evidence, monument evidence, occupational evidence, testimonial evidence or any other material evidence you considered, and whether the monument was found or placed.

1858 - Original post set by James McBride, witnessed by 10 Sugar N85W 25 lks.; 10 Sugar S38E 20 lks.

1930 - Records of Goodman Lumber Co. indicate that original monument and BTs were lost to forest fire. Corner was restored by proportion (39.79 chains South to corner of 2,3,10 and 11 and 39.60 chains North to standard corner on town line. Position monumented with iron coupling pin in piled stones and a cedar post. No record of NBTs being marked.

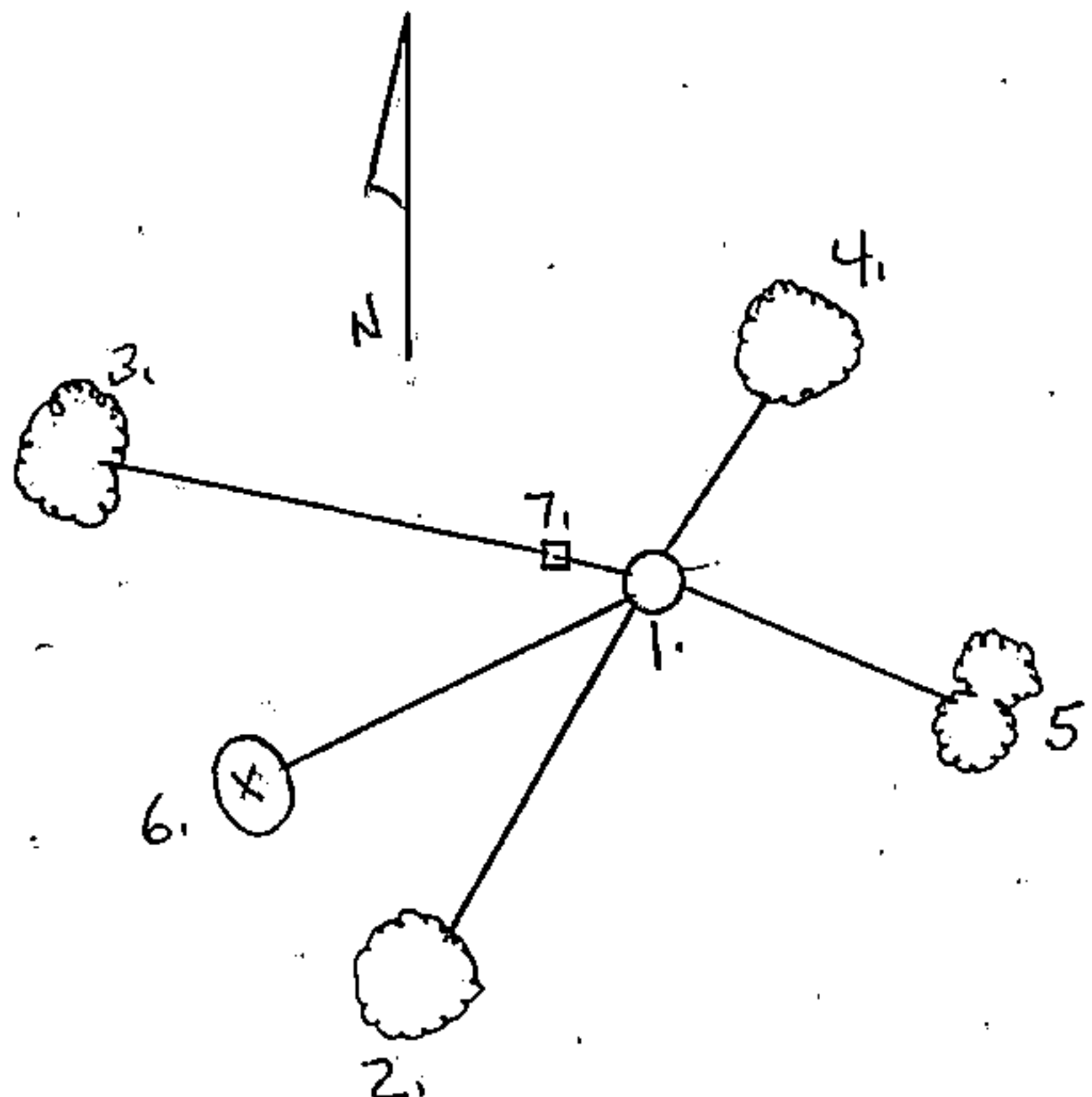
1981 - Iron pin was recovered by M. Stefan, S-1558, and remonumented with a 2" x 30" aluminum monument with stamped cap and references: Sugar 6" S25°W 31.00; Sugar 8" N84°W 46.40'; "X" on 2x2x4' boulder S59°W 30.70'; Steel sign post N84°W 3.7'. (Forest County Document No. 124217)

1991 - Coleman Engineering Company recovered monument and references of record, and April marked additional NBTs.

- (c) In the plan view drawing below, provide reference ties to at least 4 witness monuments, or, if the location is within a municipality, to at least 2 witness monuments. (witness monuments shall be made of concrete, natural stone, iron or other equally durable material.)

- (d) Show a plan view drawing depicting the relevant monuments and reference ties which is sufficient in detail to enable accurate relocation of the corner monument if the corner monument is disturbed. Indicate north.

1. 2" x 30" Aluminum monument with location stamped on cap.
2. Sugar 6" S25°W 31.00 feet.
3. Sugar 8" N84°W 46.40 feet.
4. Aspen 5" N26°E 14.77 feet.
5. Sugar 9" twin S83°E 32.36 feet.
6. "X" on 2x2x4' Boulder S59°W 30.70 feet.
7. Steel sign post N84°W 3.7 feet.



REGISTER'S OFFICE }
Forest County, Wis.

Received for record this 8th day
of October, A.D., 1991 at
2:00 o'clock P.M. and recorded
in Vol. C-17
page C-17

Paul Aschenbrenner
Register of Deeds

4361603 2000

(e) Describe any material discrepancy between the location of the corner as restored or reestablished and the location of that corner as previously restored or reestablished by distance and direction. Show the discrepancy on the plan view drawing under (d), above. Show the distances between the corner as previously restored or reestablished and (1) the corner as restored or reestablished, and (2) to at least 2 of the witness monuments shown on the drawing in (d), above.

Accepted existing monument as true restored corner.

(f) Was the corner restored through acceptance of (1) an obliterated evidence location, or, (2) a found perpetuated location?

(2) Found perpetuated location.

(g & h) Was the corner reestablished through lost corner proportionate methods? If so, show the method, including the directions and distances to other public land survey corners used as evidence or used for proportioning in determining the corner location?

No.

(1) I, Charles F. Clark, RLS 1767
COLEMAN ENGINEERING COMPANY

(type or print name) certify that the corner location shown on this record was determined by me or under my direction and control and that this U.S. Public Land Survey Monument Record is correct and complete to the best of my knowledge and belief.

Charles F. Clark

Signature

August 23, 1991

Date

CERTIFICATE READY FOR FILING:

Darrell E. Richards
Acting District Ranger

