

U. S. PUBLIC LAND SURVEY MONUMENT RECORD

INSTRUCTIONS:

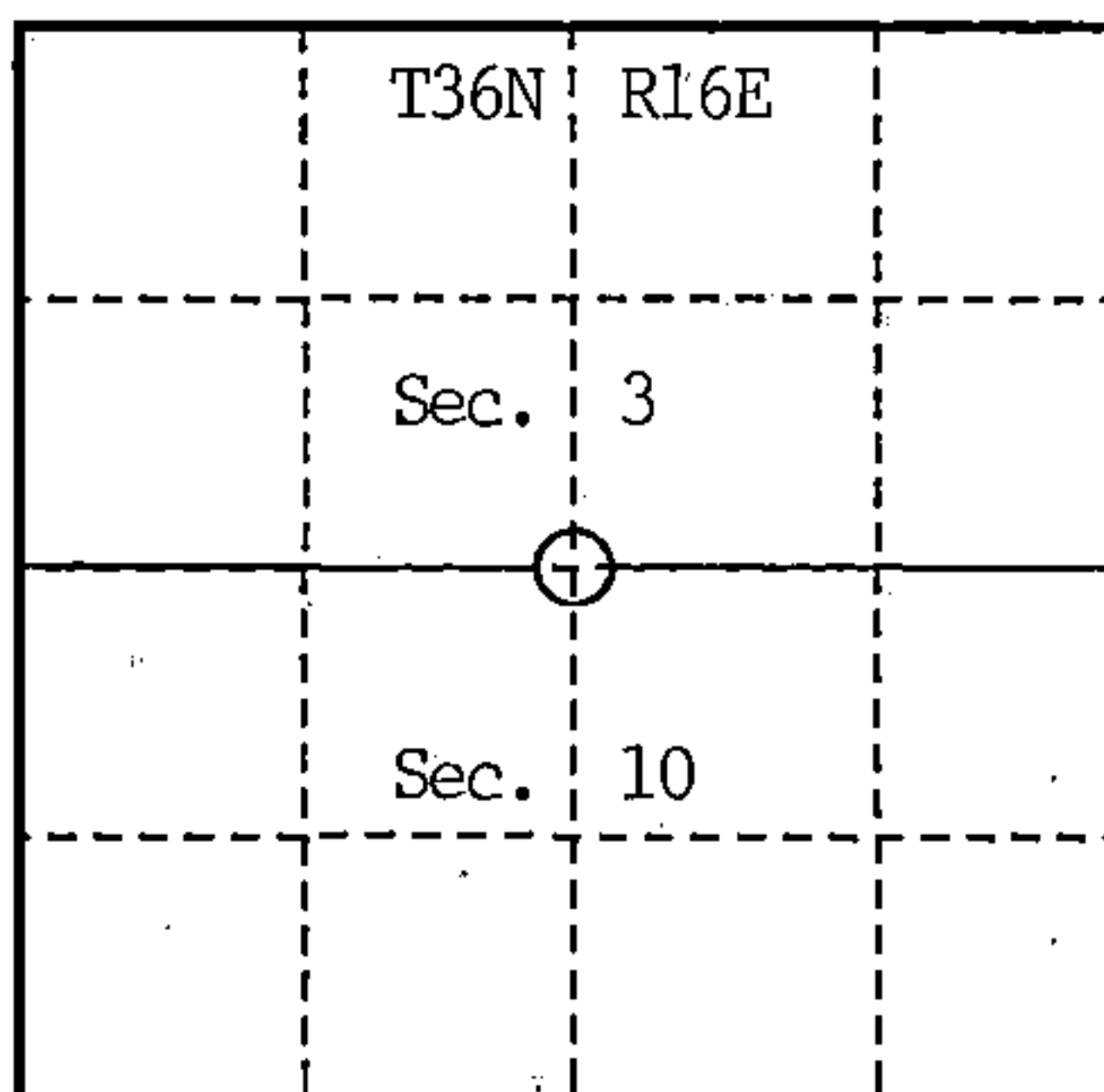
This record shall show the location of the corner and shall include all of the following nine elements (a through i).

- (a) Identify the corner by reference to the U.S. public land survey system.
 O = Corner monument restored.

Quarter Corner Common to Sections 3 and 9,
 T36N-R16E

Index Number E-15 (T36N-R16E)

Forest County, Wisconsin



- (b) Describe any record evidence, monument evidence, occupational evidence, testimonial evidence or any other material evidence you considered, and whether the monument was found or placed.

1858 - Original post set by James McBride, witnessed by Fir 8 N05W 21 lks.;
 Fir 8 S41W 18 lks.

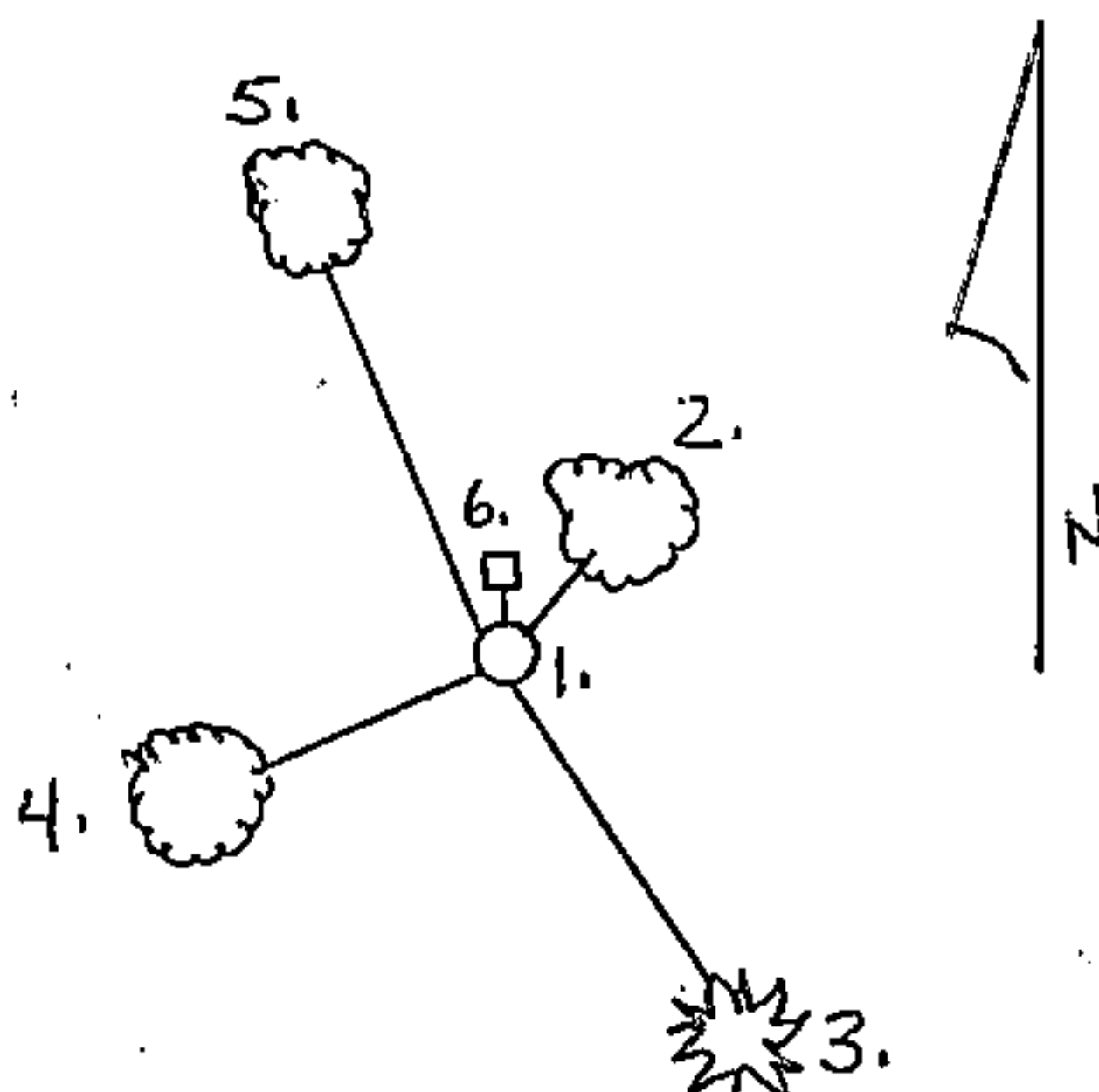
Found no record of subsequent recovery or remonumentation.

1991 - Coleman Engineering Company established survey traverse between SW and SE June corners of Section 3 to establish search location. No recovery of identifiable original evidence resulted from thorough search of area. Corner was assumed to be lost and to be restored by proportionate method. Established monument at midpoint of straight line between section corners. Position falls 15 to 20 feet West of toe of high ground to East (GLO measure is 0.5 chain or 33 feet). Found leaning 15" Cedar S47°W 58.0' from established monument with Consolidated Waterpower and Paper Co. corner poster dated 1953.

- (c) In the plan view drawing below, provide reference ties to at least 4 witness monuments, or, if the location is within a municipality, to at least 2 witness monuments. (witness monuments shall be made of concrete, natural stone, iron or other equally durable material.)

- (d) Show a plan view drawing depicting the relevant monuments and reference ties which is sufficient in detail to enable accurate relocation of the corner monument if the corner monument is disturbed. Indicate north.

- 2½" x 36" Aluminum monument with location stamped on cap.
- Y. Birch 20" N38°E 6.58' feet.
- Cedar 10" S31°E 53.56 feet.
- Y. Birch 12" S57°W 22.22 feet.
- Y. Birch 14" N34°W 48.61 feet.
- Steel sign post North 1.60 feet.



REGISTER'S OFFICE }
 Forest County, Wis. }

Received for record this 8th day
 of October A.D., 1991 at
2:00 o'clock P.M. and recorded
 in Vol. Corner Restorations
 page E-15

Paul Aschenbrenner
 Register of Deeds

43616830620

(e) Describe any material discrepancy between the location of the corner as restored or reestablished and the location of that corner as previously restored or reestablished by distance and direction. Show the discrepancy on the plan view drawing under (d), above. Show the distances between the corner as previously restored or reestablished and (1) the corner as restored or reestablished, and (2) to at least 2 of the witness monuments shown on the drawing in (d), above.

Found no evidence of prior corner recovery or restoration.

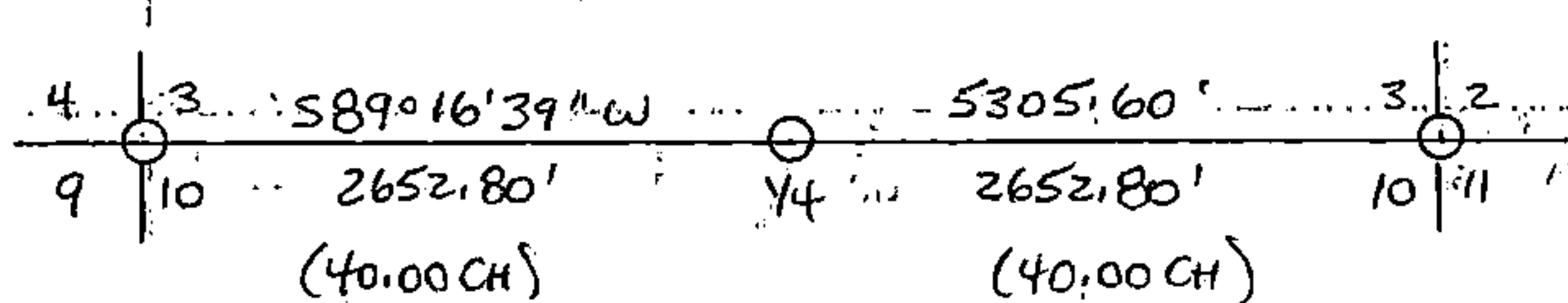
(f) Was the corner restored through acceptance of (1) an obliterated evidence location, or, (2) a found perpetuated location?

Neither.

(g & h) Was the corner reestablished through lost corner proportionate methods? If so, show the method, including the directions and distances to other public land survey corners used as evidence or used for proportioning in determining the corner location?


Corner restored at midpoint of straight line between Southwest and Southeast corners of Section 3.

T36N-R16E



Charles F. Clark, RLS 1767
COLEMAN ENGINEERING COMPANY

(1) I, _____
(type or print name) certify that the corner location shown on this record was determined by me or under my direction and control and that this U.S. Public Land Survey Monument Record is correct and complete to the best of my knowledge and belief.



Charles F. Clark

August 23, 1991

Signature

Date

CERTIFICATE READY FOR FILING:

Darrell E. Richards
Acting District Ranger