

Document Number

195030

REGISTER'S OFFICE  
Forest County, Wis.  
Received for record this 17<sup>th</sup> day  
of August A.D., 2007 at  
2:35 o'clock P M. and recorded  
in Vol. Corner Restoration  
page X-13

Kay Swanson Deputy  
Register of Deeds

## U.S. PUBLIC LAND SURVEY MONUMENT RECORD

(As Required by WI Adm. Code)

History of original corner establishment and subsequent restorations and descriptions of any record, monument, occupational, testimonial or other evidence considered:

1859 - James McBride, set quarter corner section post and made the following B.T.'s:

Cedar, 10", N 52° E, 12 lks., 7.92 feet.

Cedar, 10", N 37° W, 15 lks., 9.90 feet.

2007 - I found no evidence of the original corner or accessories.

I found a 2" Iron Pipe in swamp marking 1/4 corner and accepted Iron Pipe as best available evidence of corner position. I replaced Iron Pipe with a 2" x 30" Forest County Aluminum Pipe Monument.

Corner was: (Check All That Apply)

- ☐ Restored through acceptance of an obliterated evidence location.  
☒ Restored through acceptance of a found perpetuated location.  
☐ Considered a lost corner and reestablished through lost corner proportionate methods (include a plan view drawing showing distances and directions to other Public Land Survey Corners used for proportioning and determining the corner location).  
☐ Restored or reestablished in a location that differs from a previous restoration or reestablishment (include a plan view drawing and indicate what was set and/or found).

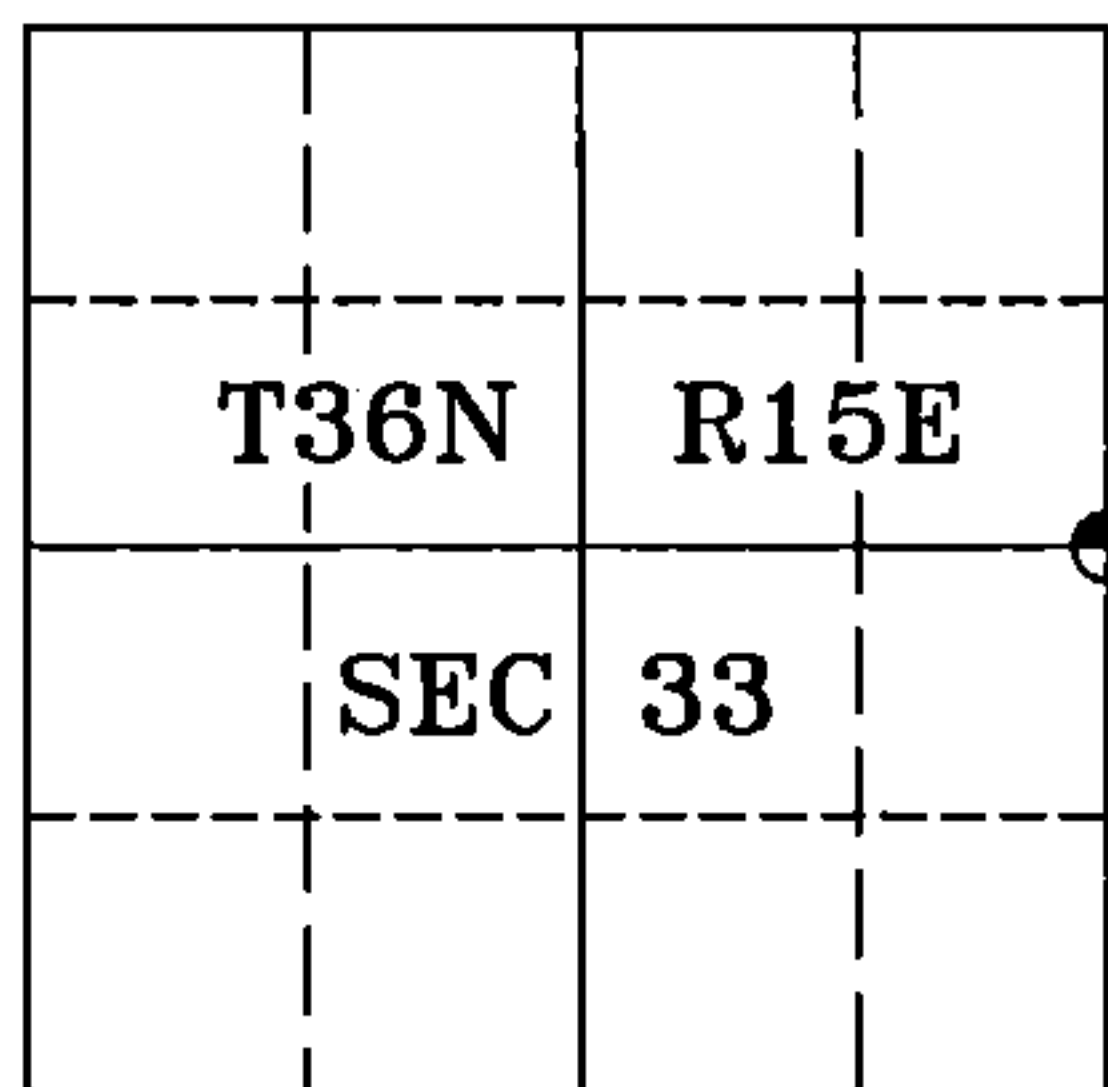
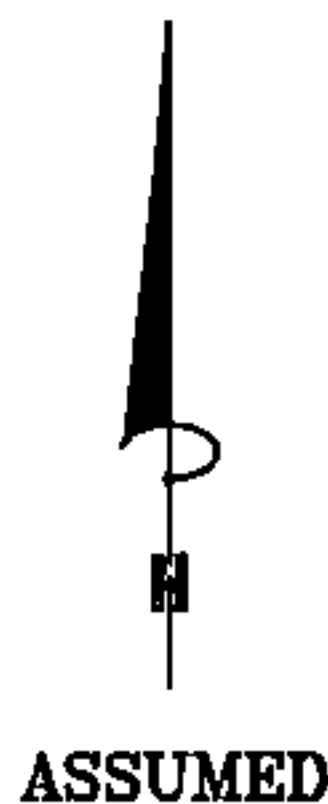

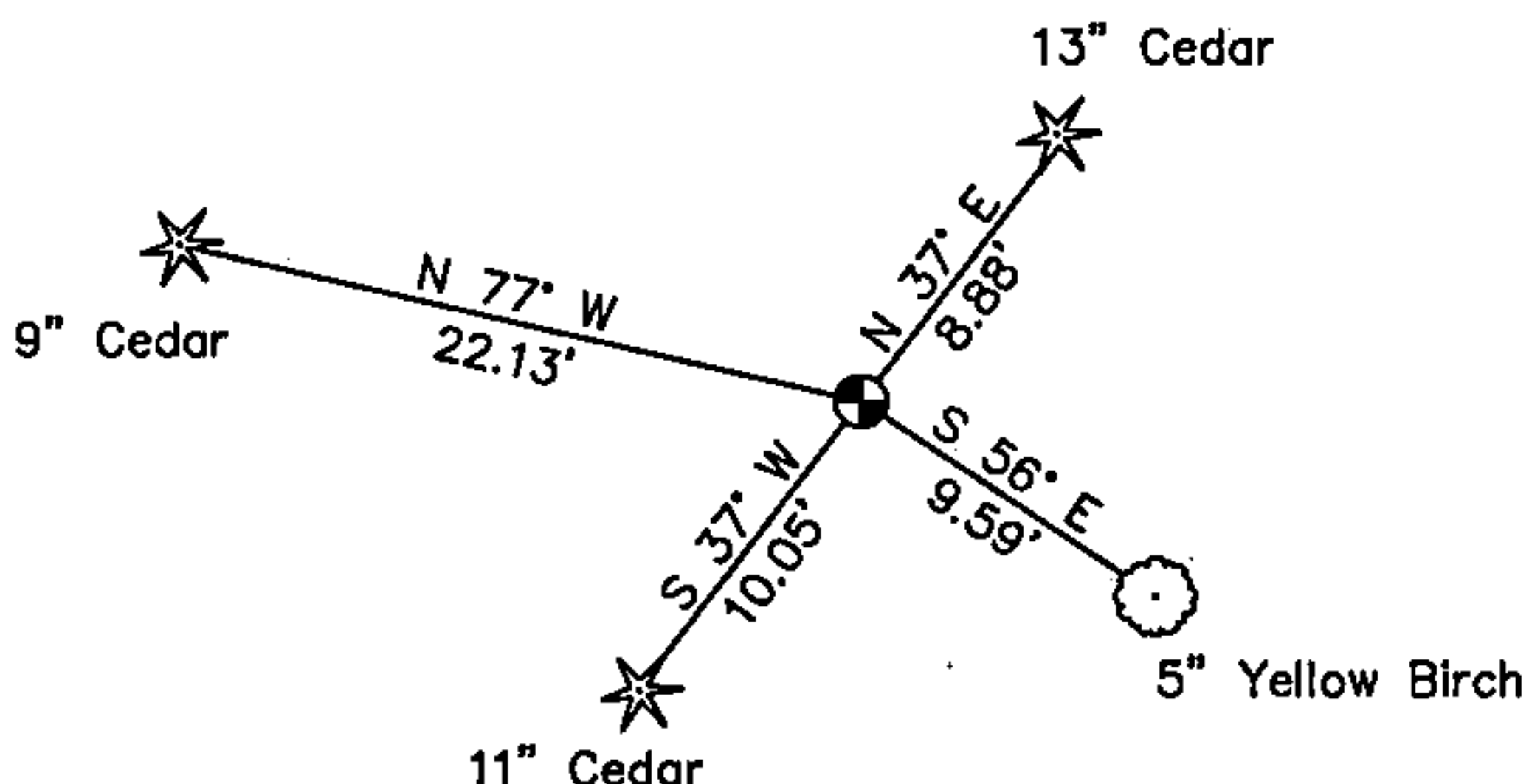
Describe the monument and accessories used to perpetuate the location of this corner (include a plan view drawing and indicate what was set and/or found).

### LEGEND:

### Sketch Not To Scale

- ⊕ 2" x 30" Forest County Aluminum  
Pipe Monument Set

Note: All distances are  
taken to nail in  
side of tree.



I, Michael A. Trembl, RLS  
(type or print name) certify that the corner location shown on  
this record was determined by me or under my direction and  
control and that this U.S. Public Land Survey Monument Record  
is correct and complete to the best of my knowledge and belief.

Michael A. Trembl 7/10/07  
Signature Date

The East Quarter corner of  
Section 33 T. 36 N., R. 15 E.  
Forest County, WI

Index No. X-13  
2007

43615332000

X-13