

CERTIFIED LAND CORNER RESTORATION

State of Wisconsin }  
County of Forest } ss.

I, Jean F. Resvick, do hereby certify that on the 11 day of March, 1976, I found evidence of the West quarter corner of Section 19 Township 36 North, Range 16 East, Fourth Principal Meridian, as described hereon; and that from this evidence I established a new monument and accessories as described hereon to perpetuate the original location of this corner:

Description of original monument and accessories and subsequent restorations:

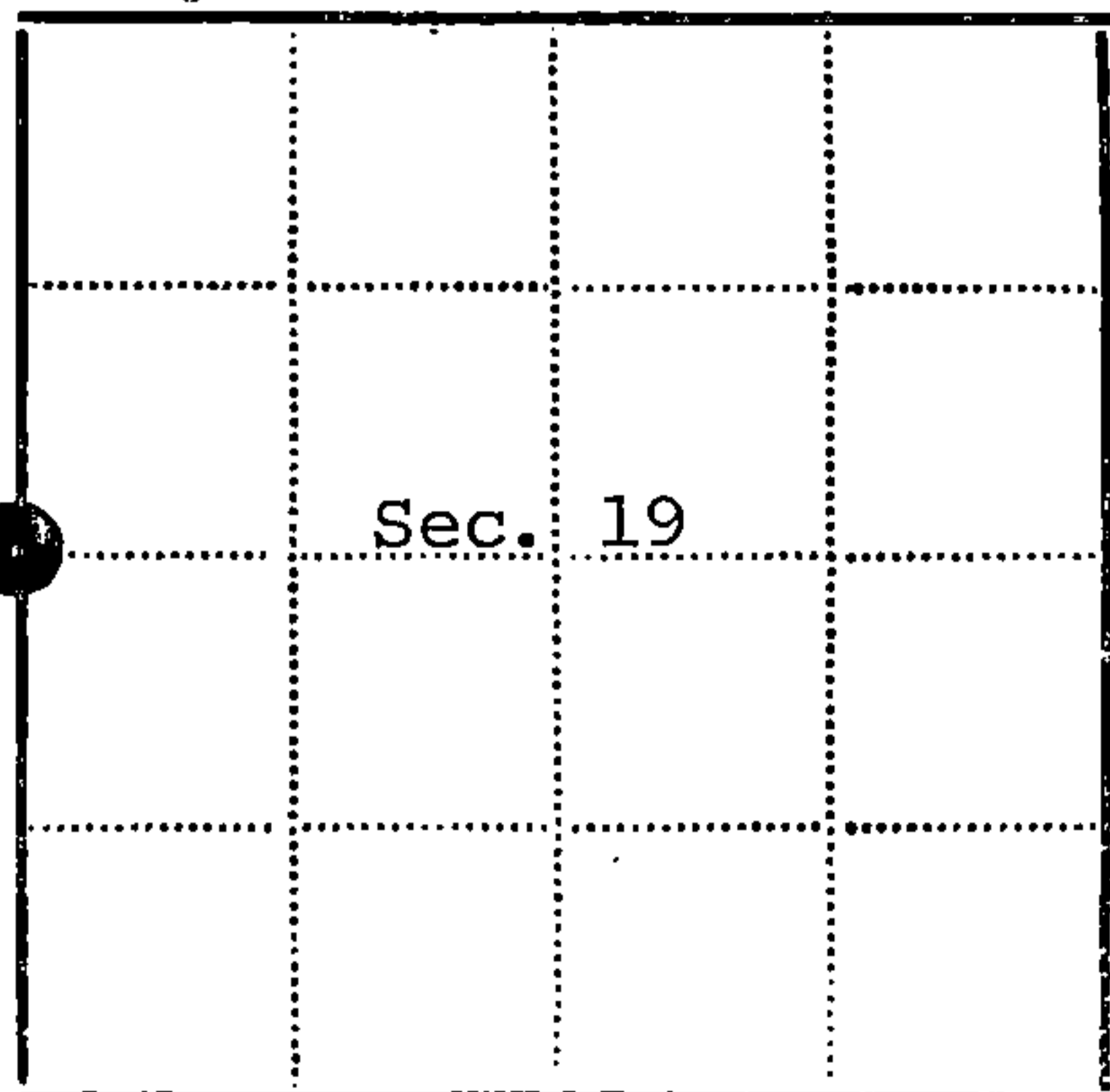

Surveyed in 1857 by Artemas Curtis  
40.00 chains north between sections 19 and 24  
Set post  
Elm 8, S54W, 26 lks.  
Hemlock 10, N61E, 55 lks.  
12 chains north, enter swamp bears east  
15.75 chains north, stream, 4 lks. wide runs SW

Description of corner evidence found:

6x6 squared post scribed, has rotted off a couple of times  
1 1/2 inch diameter iron pipe 34 inches long along side post  
Elm 17, bears S54W, 26 lks., has over growth of old blazes.  
Hemlock stump bears N69E, 58 lks.

Description of monument and accessories I established to perpetuate the location of this corner:

Set 2 inch inside diameter, galvanized iron pipe, 3 feet long, filled with concrete, with brass cap stamped:  
T36N, R15E, R16E, 1/4, S24, S19, 1976, S-802  
Blazed and scribed the following new bearing trees  
Maple 7, S31E, 8.33 feet  
Maple 4, N56W, 7.74 feet  
Set steel sign post 0.5 feet northwest of monument.



Resident witnesses.....

Dated at Rhinelander Wisconsin, this 21 day of March 1976.

Signature Jean F. Resvick Title Surveyor  
(County Surveyor, Registered Land Surveyor, or other duly authorized official)

Surveyors Registration No. S-802 DOCUMENT NUMBER 109588

Office of Register of Deeds County of FOREST

I hereby certify that the within instrument was filed in this office for record on the 2nd day of July 1976, and was filed in Book No. Page No. of County Records.

Signature Eugene Staszewski Title Register of Deeds

Township 36 North, Range 16 East, Section 19, Index No. P-1, Page No.

43615 24 2000

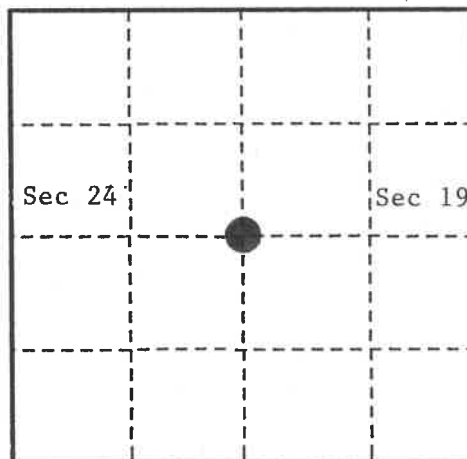
U. S. PUBLIC LAND SURVEY MONUMENT RECORD

INSTRUCTIONS:

This record shall show the location of the corner and shall include all of the following nine elements (a through i).

- (a) Identify the corner by reference to the U.S. public land survey system.
- - Corner monument restored.

Quarter corner to Sections 19 and 24, T.36N., R.15-16E., Forest County, Wisconsin.



- (b) Describe any record evidence, monument evidence, occupational evidence, testimonial evidence or any other material evidence you considered, and whether the monument was found or placed.

In 1858 Artemas Curtis set post and made the following references:

Elm, 8", S.54°W., 26 links (17.16 feet); Hemlock, 10", N.61°E., 55 links (36.30 feet).

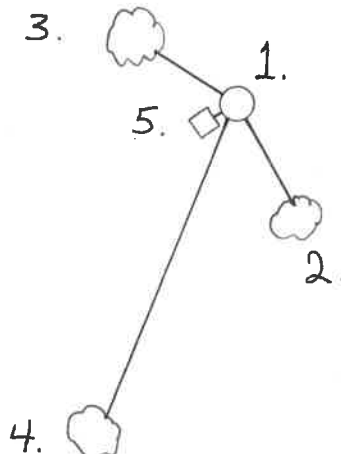
In 1976 Jean Resvick found squared post, iron pipe, and original B.T.'s. Made the following references: Maple, 7", S.31°E., 8.33 feet; Maple, 4", N.56°W., 7.74 feet; steel sign post, northwest, 0.5 feet.

In 1989 Alan Harrison found corner as per Resvick and added references and sign post.

- (c) In the plan view drawing below, provide reference ties to at least 4 witness monuments, or, if the location is within a municipality, to at least 2 witness monuments. (witness monuments shall be made of concrete, natural stone, iron or other equally durable material.)

- (d) Show a plan view drawing depicting the relevant monuments and reference ties which is sufficient in detail to enable accurate relocation of the corner monument if the corner monument is disturbed. Indicate north.

1. 2" brass capped monument found in place.
2. Maple, 7", S.31°E., 8.33 feet.
3. Maple, 4", N.56°W., 7.74 feet.
4. Sugar, 8", S.22°W., 43.97 feet. (new)
5. Steel sign post, Southwest, 0.61 feet. (new)



REGISTER'S OFFICE }  
Forest County, Wis.

Received for record this 8th day  
of May A.D., 1991 at  
1:40 o'clock P.M. and recorded  
in Vol. COENER RESTORATIONS  
page P-1.

Register of Deeds

(e) Describe any material discrepancy between the location of the corner as restored or reestablished and the location of that corner as previously restored or reestablished by distance and direction. Show the discrepancy on the plan view drawing under (d), above. Show the distances between the corner as previously restored or reestablished and (1) the corner as restored or reestablished, and (2) to at least 2 of the witness monuments shown on the drawing in (d), above.

None

(f) Was the corner restored through acceptance of (1) an obliterated evidence location, or, (2) a found perpetuated location?

(2) a found perpetuated location

(g & h) Was the corner reestablished through lost corner proportionate methods? If so, show the method, including the directions and distances to other public land survey corners used as evidence or used for proportioning in determining the corner location?

No.

(1) I, Alan D. Harrison

(type or print name) certify that the corner location shown on this record was determined by me or under my direction and control and that this U.S. Public Land Survey Monument Record is correct and complete to the best of my knowledge and belief.

Alan D. Harrison 4/18/91  
Signature Date

CERTIFICATE READY FOR FILING:

David B. Staeger  
District Ranger

