

CERTIFIED LAND CORNER RESTORATION

State of Wisconsin }
County of Forest } ss.

I, Jean F. Resvick, do hereby certify that on the 13 day of September, 19 67, I found evidence of the Northeast Section corner of Section 29 Township 36 North, Range 15 East, Fourth Principal Meridian, as described hereon; and that from this evidence I established a new monument and accessories as described hereon to perpetuate the original location of this corner:

Description of original monument and accessories and subsequent restorations:

Surveyed by James McBride in 1859.
North between Sections 28 and 29 set wood post for corner of Sections 20, 21 28 and 29.
Hemlock 12", N54W, 68 lks.
Linden 14", N47E, 38 lks.
Hemlock 12", S50E, 42 lks.
Hemlock 12", S42W, 18 lks.

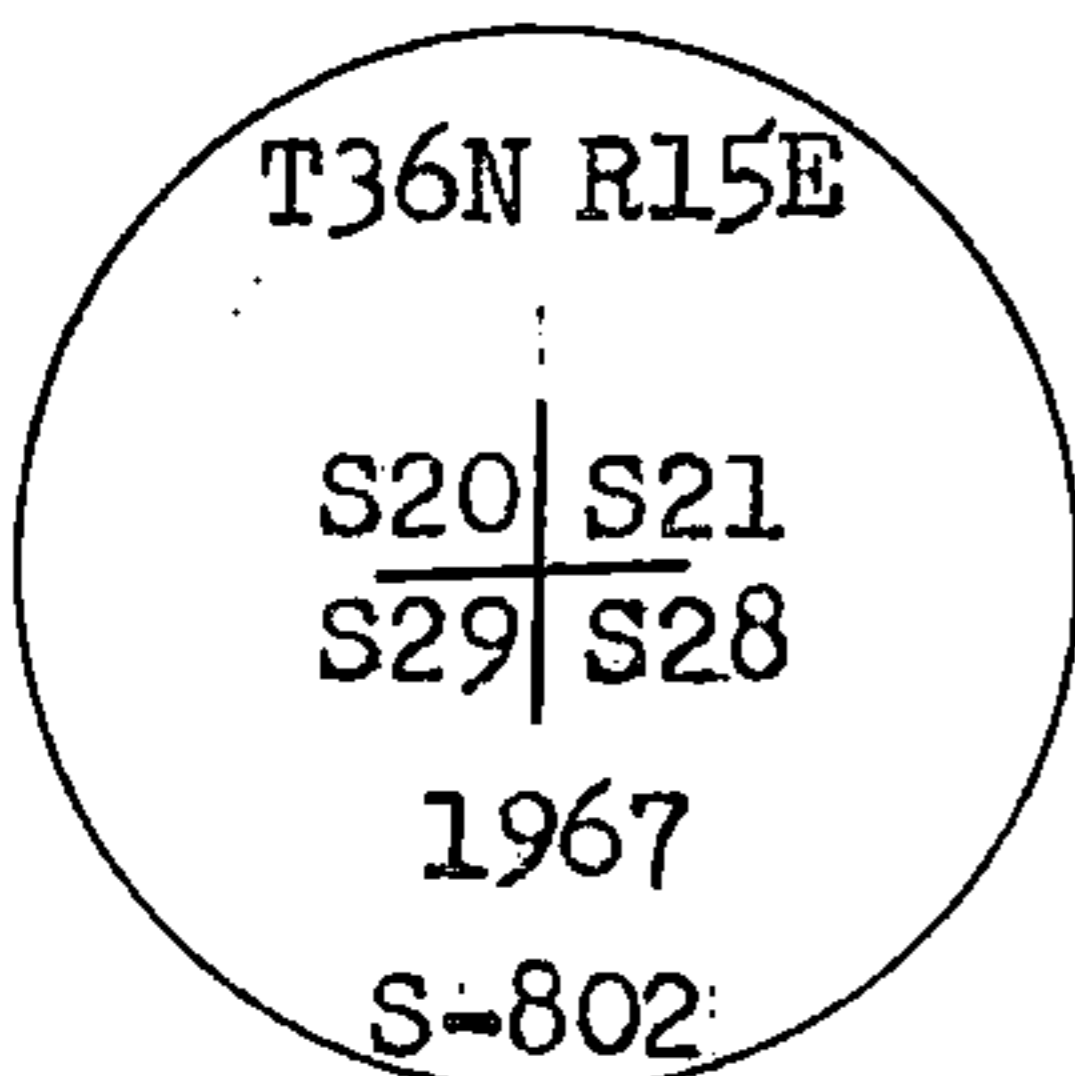
Description of corner evidence found:

Found iron pipe in mound of rock from which the following bear:

Hemlock 24", N54W, 43.3 ft. scribing readable.
Hemlock stump, S50°E, 27.7 ft.
Hemlock stump, S42°W, 12.5 ft.

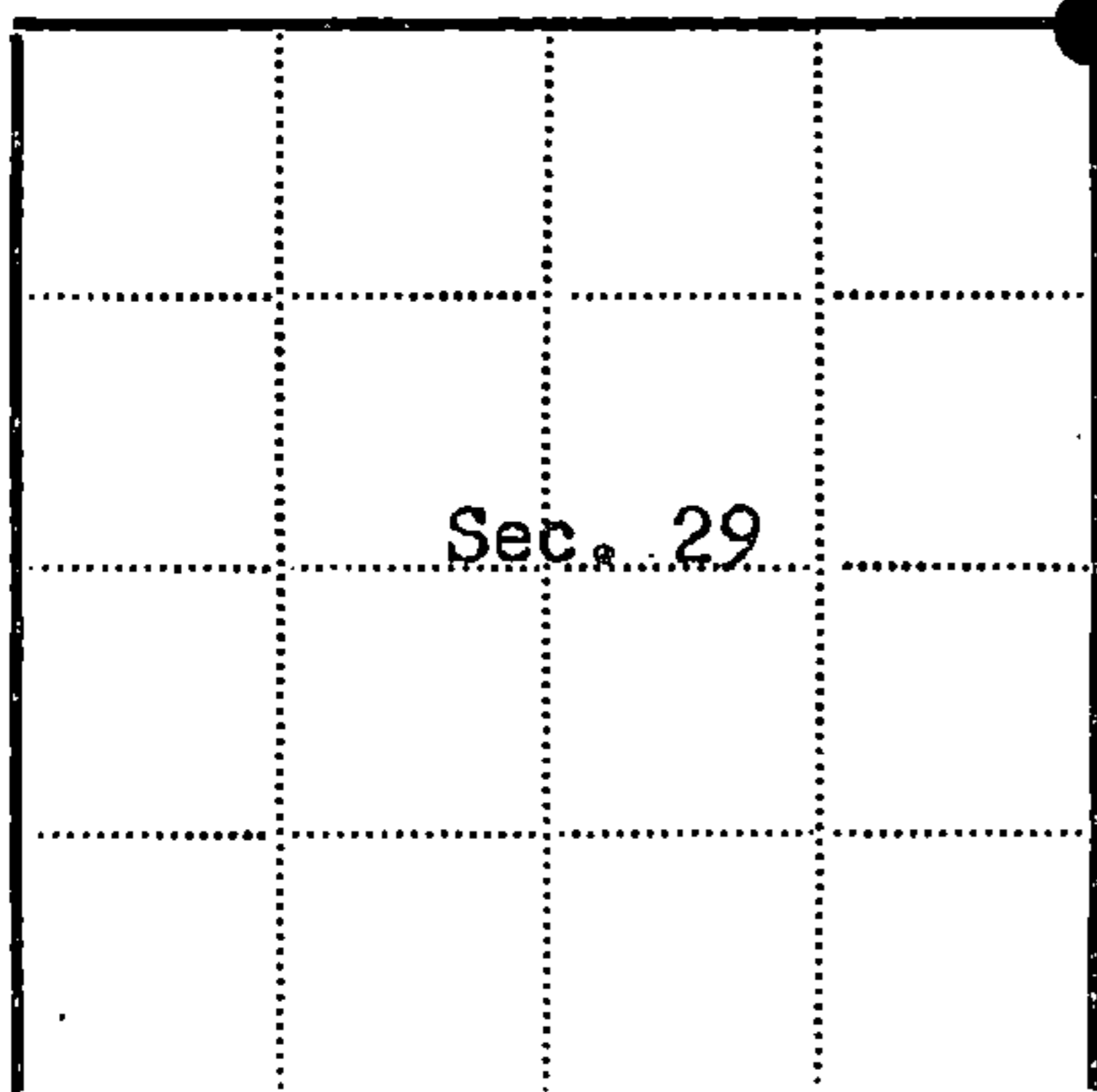

Description of monument and accessories I established to perpetuate the original location of this corner:

Replaced iron pipe with 2-inch inside diameter galvanized, wrought iron pipe, 5 feet long, flanged at bottom, filled with concrete, with brass cap marked:



From which the following new blazed and scribed bearing trees bear:

Hemlock 10", N42° 30'E, 31.47 ft.
Hemlock 10", S11°E, 43.30 ft.
Elm 9", S67°W, 13.20 ft.
Elm 9", N12°W, 39.94 ft.



● = Corner monument restored
□ =

Resident witnesses.....

Dated at Rhinelander, Wisconsin, the 14 day of February 19 68.

Signature Jean F. Resvick Title Cadastral Surveyor
(County Surveyor, Registered Land Surveyor, or other duly authorized official)

Surveyors Registration No. S-802 DOC. NO. 94220

Office of Register of Deeds County of Forest

I hereby certify that the within instrument was filed in this office for record on the 27th day of February 19 68, and was filed in Book No. I Page No. of County Records.

Signature Eugene Staszynski Title Register of Deeds

Township 36N, Range 15E, Section 29, Index No. R-9, Page No.