

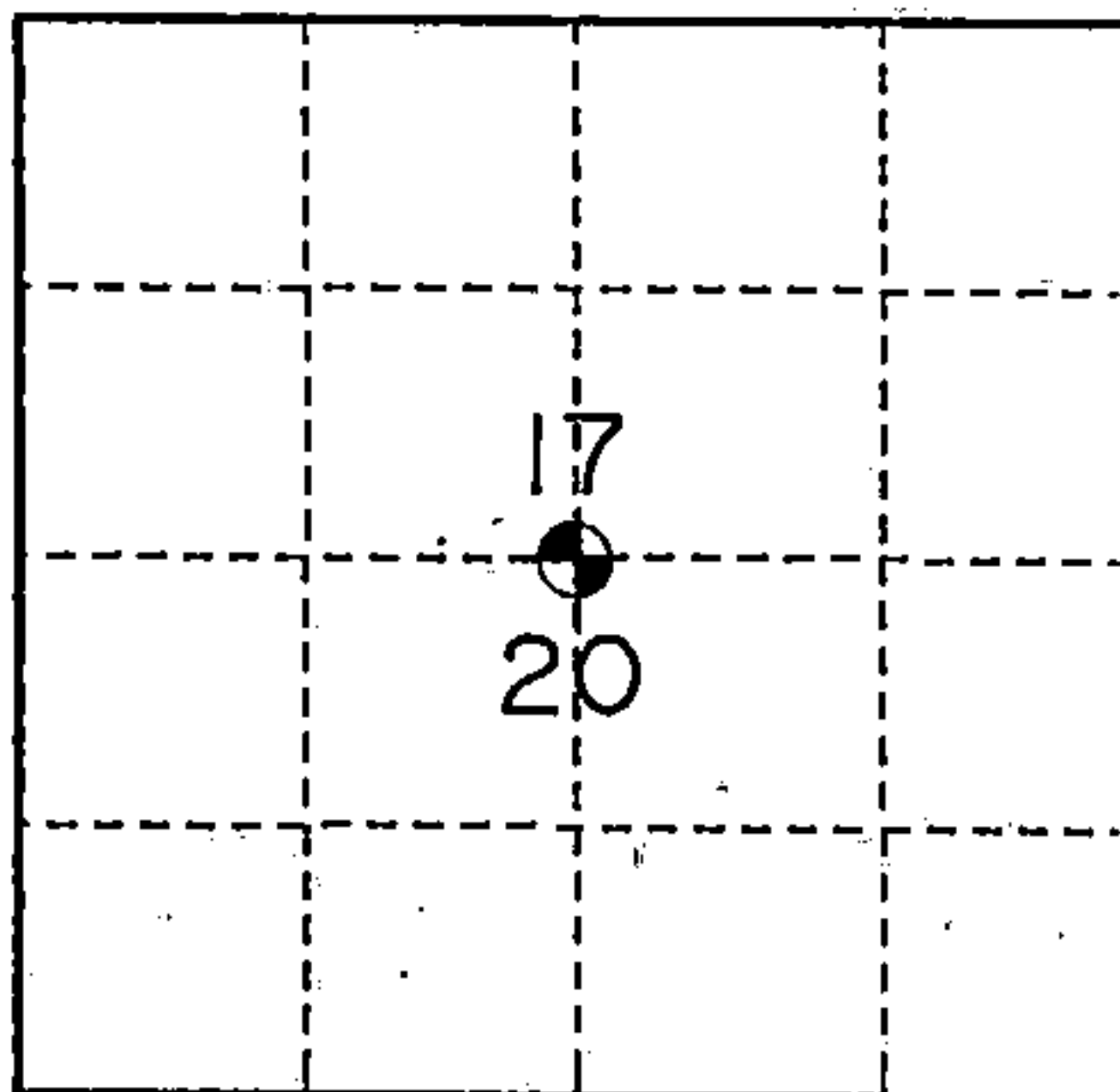
U. S. PUBLIC LAND SURVEY MONUMENT RECORD

INSTRUCTIONS:

This record shall show the location of the corner and shall include all of the following nine elements (a through i).

- (a) Identify the corner by reference to the U.S. public land survey system.
 ○ = Corner monument restored.

Quarter corner common to Sections 17 & 20,
 T36N, R15E, 4th P.M., Forest County, WI



- (b) Describe any record evidence, monument evidence, occupational evidence, testimonial evidence or any other material evidence you considered, and whether the monument was found or placed.

In 1859, James McBride, Deputy Surveyor, set a wood post with the following B.T.'s:

Sugar 10" - North - 38 links (25.08 feet)
 Birch 10" - S23°W - 25 links (16.50 feet)

In 1991, J. J. McLendy found 3 1/2" x 3 1/2" ironwood post by W.L. Harris, along with original birch (dry) S30°W, 27 links (17.82 feet) and original maple (green) - north - 42 7/8 links (28.30 feet). McLendy made new B.T.'s: "X" on stone 3' x 4' - S3 1/4°W - 35 1/4 links (23.26 feet); hemlock 9" - S69 1/4°E - 34 1/8 links (22.52 feet).

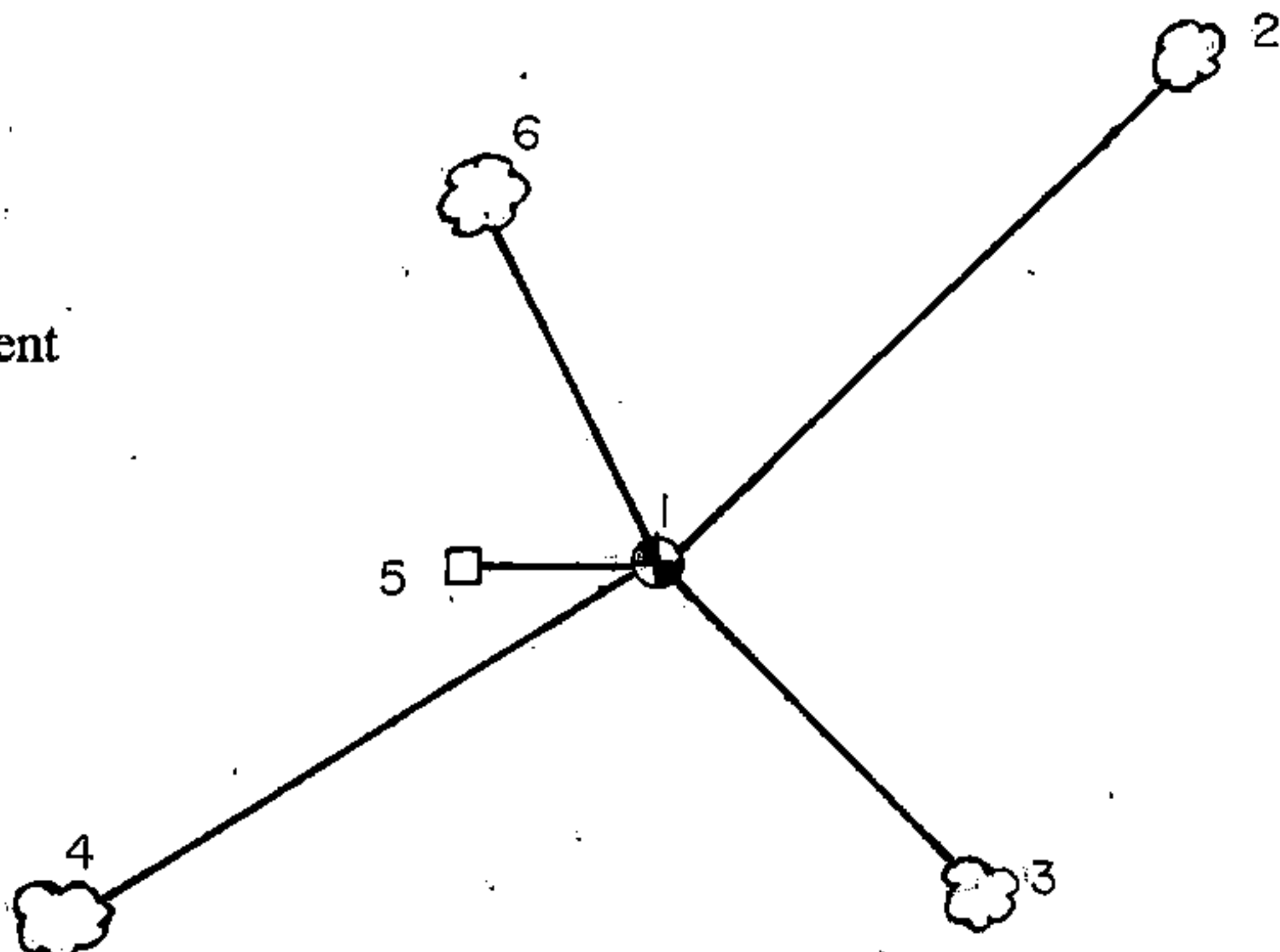
In 1935, W. Engblom found balsam post. He placed a location poster on 3" maple - S11°E - 29 links (19.14 feet) from corner and noted that corner was located approximately 1/2 chain north of Laona Tower Fire Lane.

In 1993, I found a 1 7/8" O.D. pipe in a rock mound as noted to us by Ken Mullens with Northern Hardwoods, formerly Connors Lumber Company. The pipe has been used and accepted for over 40 years. I accepted the corner location and placed a 2 1/2" x 36" aluminum pipe monument. I made the following new accessories.

- (c) In the plan view drawing below, provide reference ties to at least 4 witness monuments, or, if the location is within a municipality, to at least 2 witness monuments. (witness monuments shall be made of concrete, natural stone, iron or other equally durable material.)

- (d) Show a plan view drawing depicting the relevant monuments and reference ties which is sufficient in detail to enable accurate relocation of the corner monument if the corner monument is disturbed. Indicate north.

1. Set 2 1/2" x 36" aluminum pipe monument
2. Sugar 8" - N54°E - 29.15 feet
3. Sugar 9" - S44°E - 10.07 feet
4. Ash 9" - S60°W - 20.21 feet
5. Steel sign post - West - 1.50 feet
6. Sugar 9" - N26°W - 10.79 feet



- (e) Describe any material discrepancy between the location of the corner as restored or reestablished and the location of that corner as previously restored or reestablished by distance and direction. Show the discrepancy on the plan view drawing under (d), above. Show the distances between the corner as previously restored or reestablished and (1) the corner as restored or reestablished, and (2) to at least 2 of the witness monuments shown on the drawing in (d), above.

None

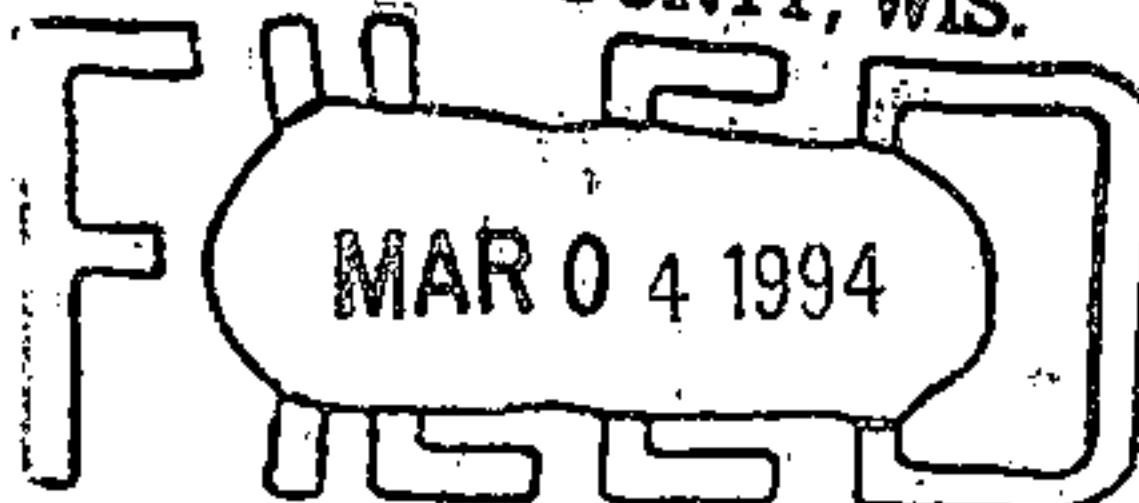
- (f) Was the corner restored through acceptance of (1) an obliterated evidence location, or, (2) a found perpetuated location?

A found perpetuated location

- (g & h) Was the corner reestablished through lost corner proportionate methods? If so, show the method, including the directions and distances to other public land survey corners used as evidence or used for proportioning in determining the corner location?

No

REGISTER'S OFFICE
FOREST COUNTY, WIS.



At 9:45 O'clock A.M.
John R. Garske Register of Deeds



- (1) I, John R. Garske, S-1685

(type or print name) certify that the corner location shown on this record was determined by me or under my direction and control and that this U.S. Public Land Survey Monument Record is correct and complete to the best of my knowledge and belief.

John R. Garske 12-27-93
Signature Date

CERTIFICATE READY FOR FILING:

Sue Vap
District Ranger