

CERTIFIED LAND CORNER RESTORATION

Index No. E-3

State of Wisconsin }
County of Forest } ss.

History of original corner establishment:

I Philip T. Hansen, do hereby certify that on the 23rd day of October, 1979, I ~~found~~ ^{established} ~~corner~~ of the Quarter corner of sections 6 and 7 Township 36, North, Range 15 East, Fourth Principal Meridian, as described hereon; and that from this evidence I established a new monument and accessories as described hereon to perpetuate the original location of this corner.


Description of corner evidence found:

Ran traverse from section corner 1, 6, 7 and 12 east to section corner 5, 6, 7 and 8. Computed distance 5169.97 feet at bearing S 89° 01' 52" E. Established 1/4 corner on this line with intersection with old fence line south. True corner falls on the south shoulder of Alderton Road.

Resident witnesses:

Glen Barker

Herb Wagoner

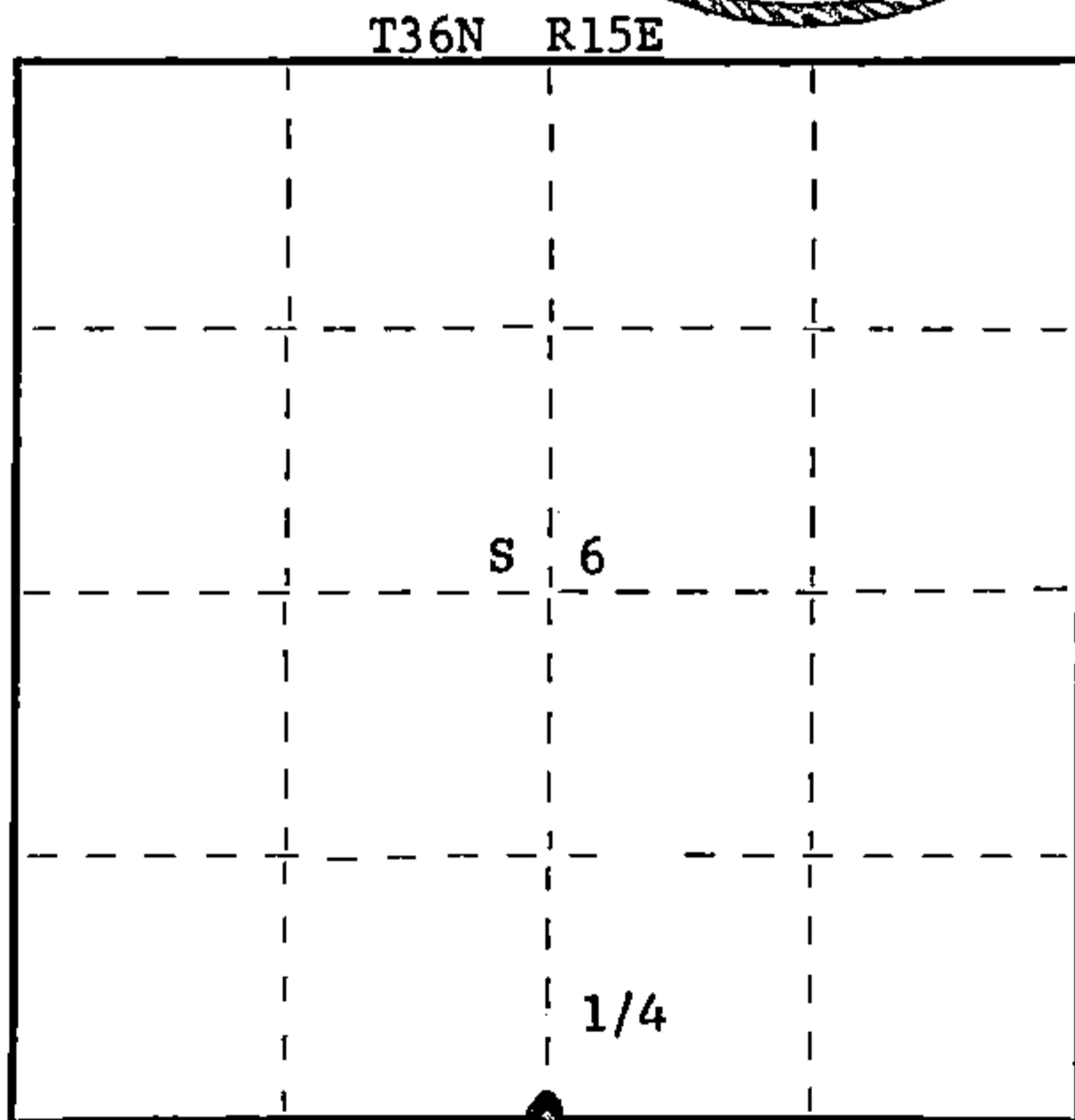


Description of monument and accessories I established to perpetuate the original location of this corner.

Drove a 1-1/2" x 18" iron pipe 4" below the surface of shoulder for true corner. Set a 2-1/2" Berntsen A-1 Federal Monument, 10 feet south for witness corner. Projects 6" above ground - cap stamped:
Marked NBT - R. Pine 9" S16°E 20.30' scribed BT.
BO - telephone pole S81°W 78.05'

T36N R15E
1/4 S 6 W.C.
S498
N 10' to Cor.

FORM 985 H. C. MILLER CO., MILWAUKEE



○ = Corner monument restored.

Dated at Rhineland, Wis., this 27th day of March, 1980

Signature Philip T. Hansen Title Registered Land Surveyor Registration No. S-498
(County Surveyor, Registered Land Surveyor, or other duly authorized official)

Office of Register of Deeds, County of Forest, I hereby certify that the within instrument was filed in this office for record on the 6th day of May, 1980 at 8:30 o'clock A. M.

Eugene Stutzman
(Register of Deeds)
By _____ Deputy

DOCUMENT NO. **117899**

H3101506 0020

DOCUMENT NUMBER

132214

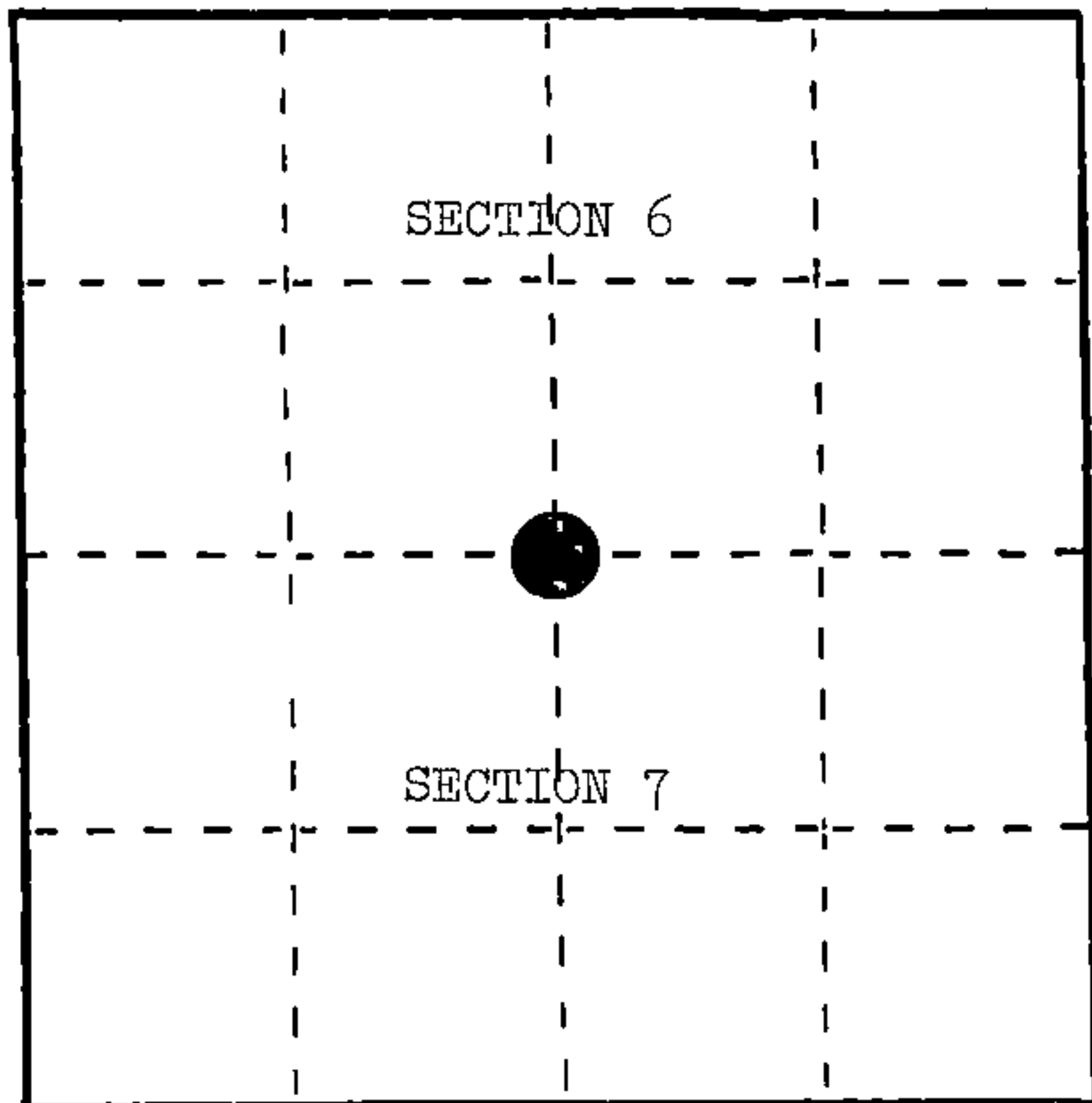
U. S. PUBLIC LAND SURVEY MONUMENT RECORD

INSTRUCTIONS: This record shall show the location of the corner and shall include all of the following nine elements (a through i).

(a) Identify the corner by reference to the U.S. public land survey system.

○ = Corner monument restored.

Quarter corner to Sections 6 and 7, T.36N., R.15E.



REGISTER'S OFFICE (Forest County, Wis. Received for record this 26th day of February, D. 1987 at 10:45 o'clock A.M. and recorded in Vol. CORNER RESTORATIONS page E-3 Paul Achenbrenner Register of Deeds.

(b) Describe any record evidence, monument evidence, occupational evidence, testimonial evidence or any other material evidence you considered, and whether the monument was found or placed.

In 1859, James McBride set wood post with the following BTs: Sugar, 12", S.59°E., 29 links; Sugar, 16", N.38°W., 15 links.

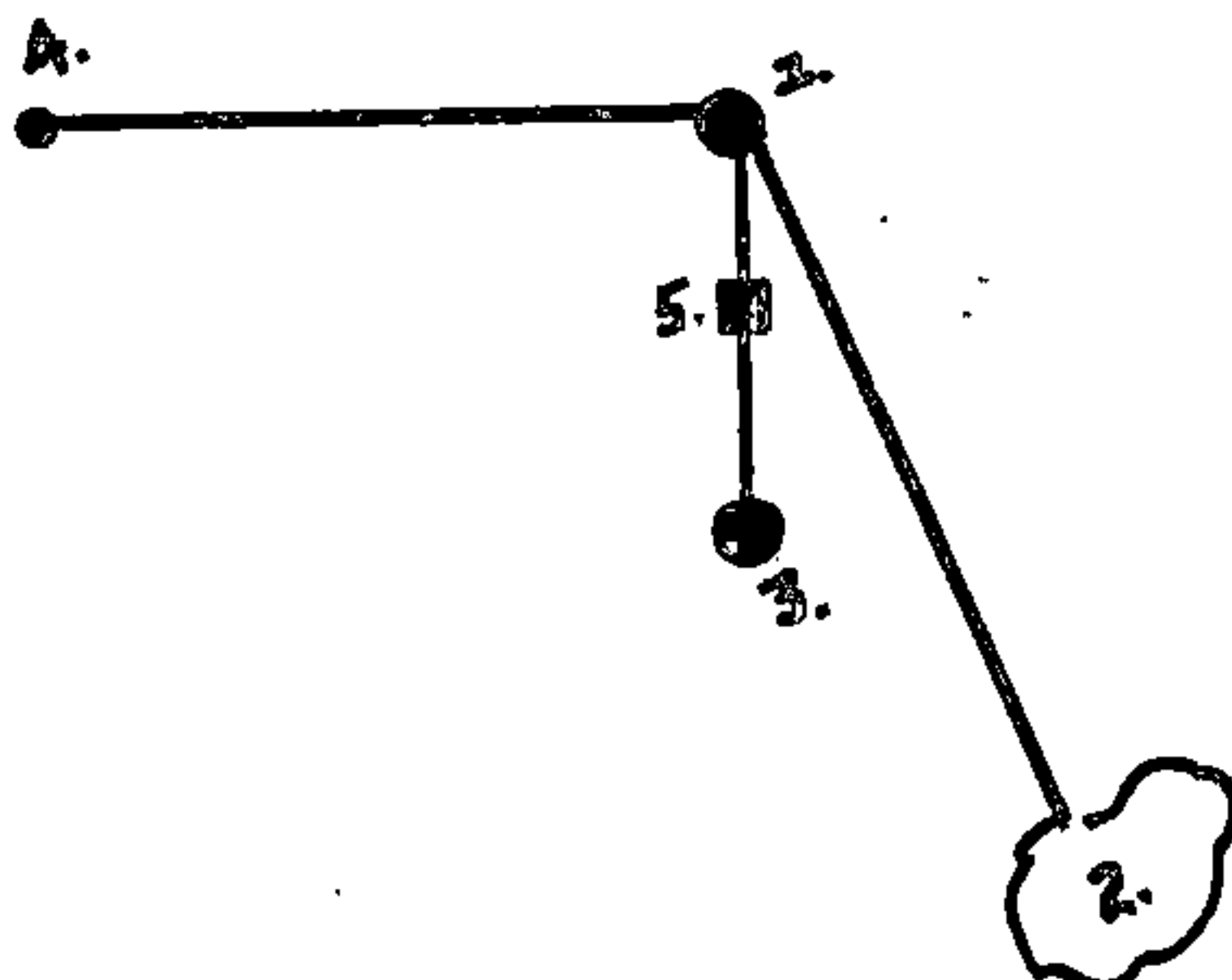
May, 1911, Melindy found both original BTs. Set a new 5" x 5" Hemlock post in place of old one with BT: Sugar, 11", N.54°E., 42.07 feet.

October 28, 1985, Milo Stefan found fence line south from centerline of road; location poster on fallen Cedar post--north edge of road; Forest County cap as W.C. by S-498; corner consists of a 1" iron pipe 3 feet south of blacktop.

(c) In the plan view drawing below, provide reference ties to at least 4 witness monuments, or, if the location is within a municipality, to at least 2 witness monuments. (Witness monuments shall be made of concrete, natural stone, iron or other equally durable material.) Describe witness monuments.

(d) Show a plan view drawing depicting the relevant monuments and reference ties which is sufficient in detail to enable accurate relocation of the corner monument if the corner monument is disturbed. Indicate north.

- 1. 1" iron pipe 3' south of blacktop road.
2. Red Pine, 7", S.20°E., 20.73 feet
3. Witness Corner (S-498), South, 10.05 feet
4. Power Pole, S.83°W., 78.03 feet
5. Steel Sign Post, South, 9.00 feet



(e) Describe any material discrepancy between the location of the corner as restored or reestablished and the location of that corner as previously restored or reestablished by distance and direction. Show the discrepancy on the plan view drawing under (d), above. Show the distances between the corner as previously restored or reestablished and (1) the corner as restored or reestablished, and (2) to at least 2 of the witness monuments shown on the drawing in (d), above.

None.

(f) Was the corner restored through acceptance of (1) an obliterated evidence location, or, (2) a found perpetuated location?

(2) a found perpetuated location.

(g&h) Was the corner reestablished through lost corner proportionate methods? If so, show the method, including the directions and distances to other public land survey corners used as evidence or used for proportioning in determining the corner location?

No.



(i) I, Milo E. Stefan
(Type or print name) certify that the corner location shown on this record was determined by me or under my direction and control and that this U.S. Public Land Survey Monument Record is correct and complete to the best of my knowledge and belief.

Milo E. Stefan
Signature

12/10/86
Date