

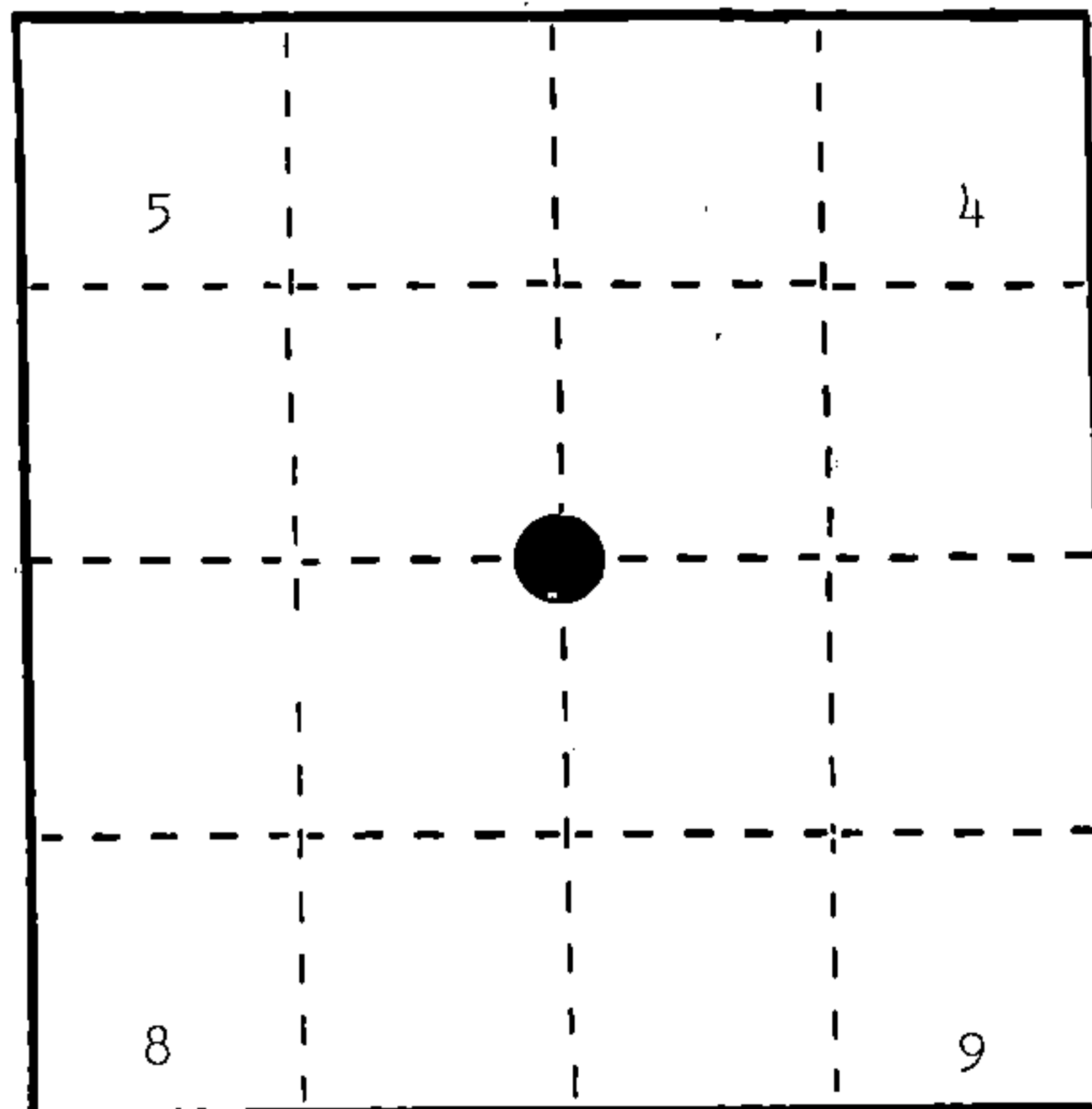
DOCUMENT NUMBER 129822

U. S. PUBLIC LAND SURVEY MONUMENT RECORD

INSTRUCTIONS: This record shall show the location of the corner and shall include all of the following nine elements (a through i).

- (a) Identify the corner by reference to the U.S. public land survey system.
 ○ = Corner monument restored.

Corner to Sections 4, 5, 8, and 9, T.36N., R.15E.



REGISTER'S OFFICE
 Forest County, Wis.
 Received for record this 14th day
 of March A.D., 1986 at
10:25 o'clock A.M. and recorded
 in Vol. CORNER RESTORATION
 page E-9
Paul Aschenbrenner
 Register of Deeds

- (b) Describe any record evidence, monument evidence, occupational evidence, testimonial evidence or any other material evidence you considered, and whether the monument was found or placed.

In 1859, James McBride set wood post and made the following BTs: Spruce, 6", N.10°W., 14 links; Hemlock, 16", N.25°E., 20 links; Birch, 6", S.40°E., 14 links; Ash, 8", S.22°W., 25 links.

In 1911, J. A. Melindy found point of original post and all original BTs. Set new 5" x 5" Cedar post and the following BTs: Cedar, 9", N.27 1/4°W., 22 1/2 links; Cedar, 10", S.66 1/2°W., 25 3/4 links.

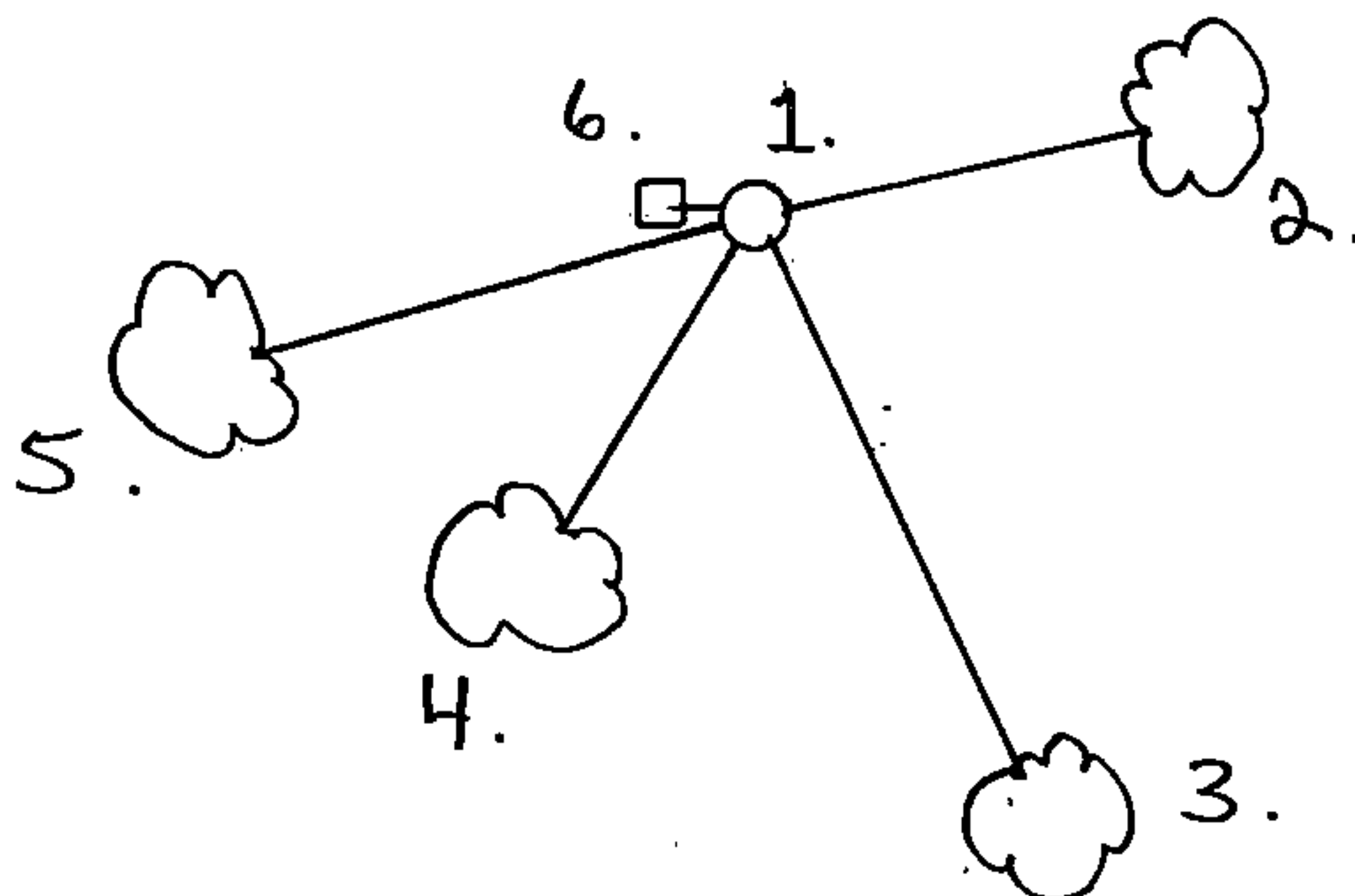
In 1966, Jean Resvick found 4" x 4" Cedar post off intersection of centerline of roads north and west.

In 1981, Milo Stefan found post as per Resvick. Melindy's BTs fall in roadbed. Set monument and made references.

- (c) In the plan view drawing below, provide reference ties to at least 4 witness monuments, or, if the location is within a municipality, to at least 2 witness monuments. (Witness monuments shall be made of concrete, natural stone, iron or other equally durable material.)
 Describe witness monuments.

- (d) Show a plan view drawing depicting the relevant monuments and reference ties which is sufficient in detail to enable accurate relocation of the corner monument if the corner monument is disturbed. Indicate north.

- 2" x 36" aluminum monument stamped to identify the corner location.
- Sugar, 8", N.73°E., 16.97 feet
- Spruce, 6", S.22°E., 30.07 feet
- Cedar, 6", S.39°W., 9.14 feet
- Sugar, 5", S.69°W., 32.30 feet
- Steel Sign Post, West, 1.30 feet



- (e) Describe any material discrepancy between the location of the corner as restored or reestablished and the location of that corner as previously restored or reestablished by distance and direction. Show the discrepancy on the plan view drawing under (d), above. Show the distances between the corner as previously restored or reestablished and (1) the corner as restored or reestablished, and (2) to at least 2 of the witness monuments shown on the drawing in (d), above.

None.

- (f) Was the corner restored through acceptance of (1) an obliterated evidence location, or, (2) a found perpetuated location?

(2) a found perpetuated location.

- (g&h) Was the corner reestablished through lost corner proportionate methods? If so, show the method, including the directions and distances to other public land survey corners used as evidence or used for proportioning in determining the corner location?

No.

- (i) I, Milo E. Stefan
(Type or print name) certify that the corner location shown on this record was determined by me or under my direction and control and that this U.S. Public Land Survey Monument Record is correct and complete to the best of my knowledge and belief.

Milo E. Stefan
Signature

2/19/86
Date



U. S. PUBLIC LAND SURVEY MONUMENT RECORD

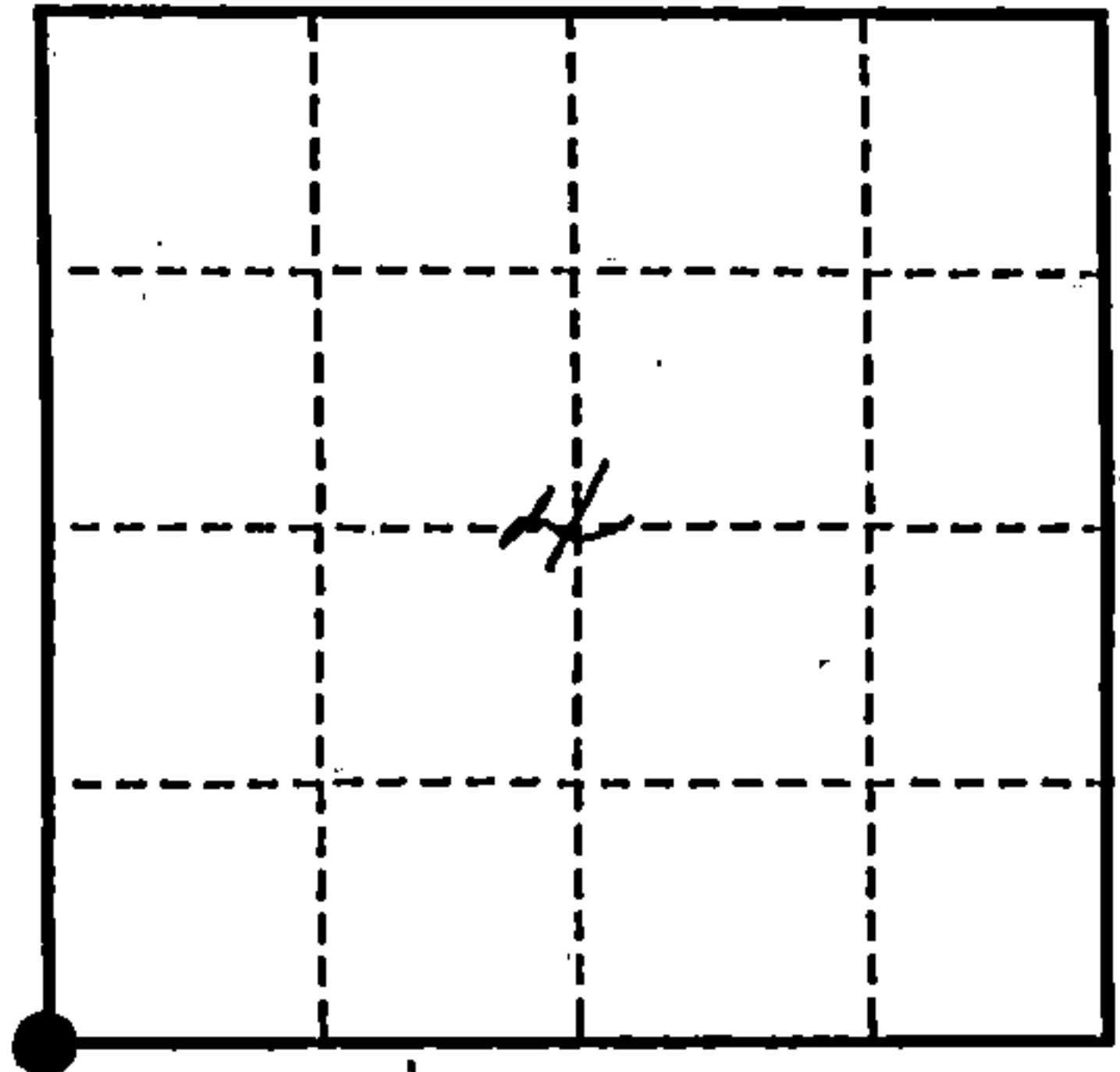
INSTRUCTIONS:

This record shall show the location of the corner and shall include all of the following nine elements (a through i).

- (a) Identify the corner by reference to the U.S. public land survey system.

○ = Corner monument restored.

Section Corner to Sections 4, 5, 8 & 9,
T.36N., R.15E., 4th P.M.



- (b) Describe any record evidence, monument evidence, occupational evidence, testimonial evidence or any other material evidence you considered, and whether the monument was found or placed.

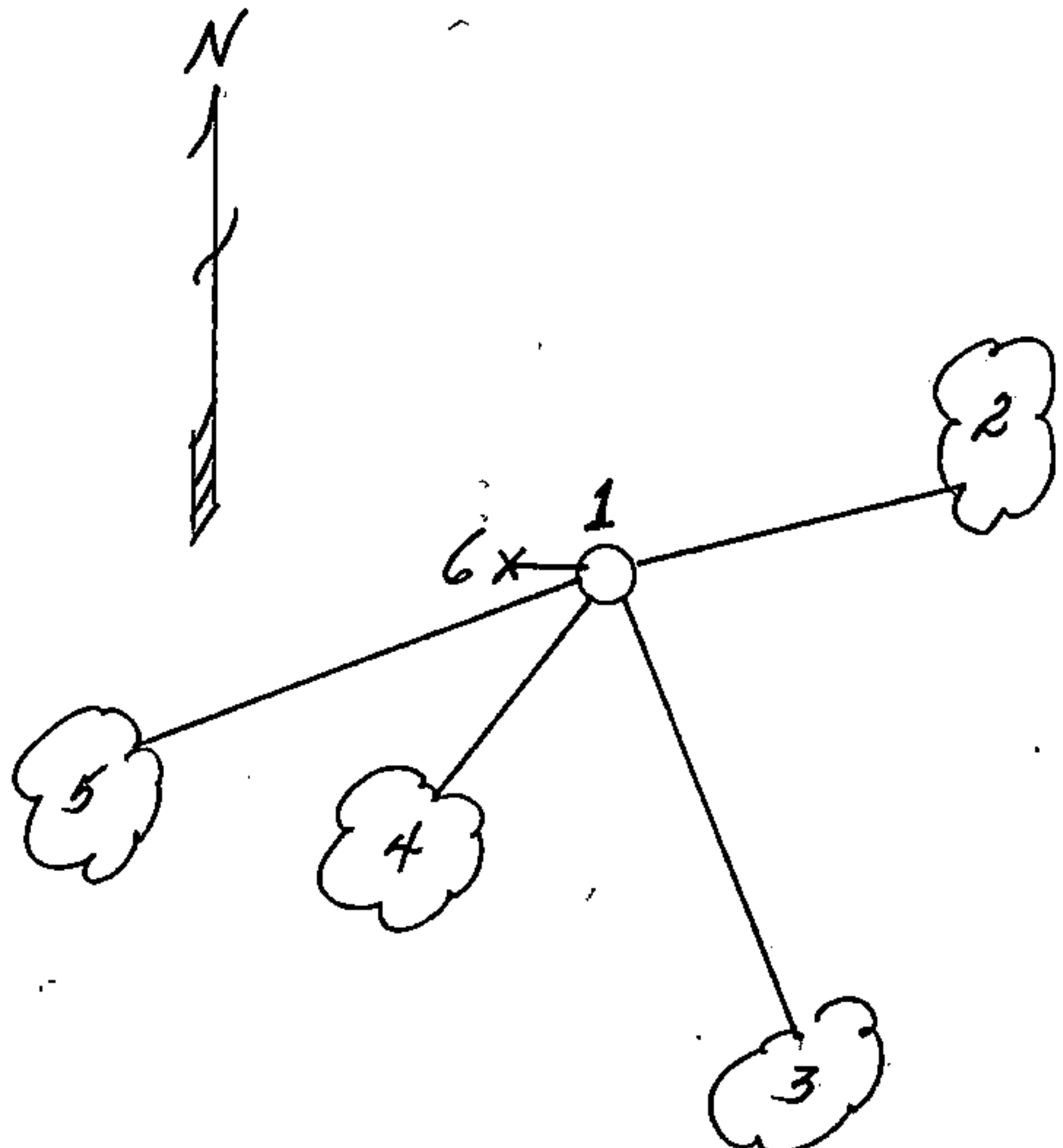
Found corner and four BTs in good condition. Species on three BTs are in error and the bearing on the Northeast tree is incorrect, as indicated on the Pritzlaff Plat.

This corner was restored by myself in 1984.

- (c) In the plan view drawing below, provide reference ties to at least 4 witness monuments, or, if the location is within a municipality, to at least 2 witness monuments. (witness monuments shall be made of concrete, natural stone, iron or other equally durable material.)

- (d) Show a plan view drawing depicting the relevant monuments and reference ties which is sufficient in detail to enable accurate relocation of the corner monument if the corner monument is disturbed. Indicate north.

1. 2 1/2" Aluminum monument.
2. Red Maple, 10", N.76°E., 16.97'.
3. White Spruce, 6", S.22°E., 30.07'.
4. Cedar, 8", S.39°W., 9.14'.
5. Red Maple, 6", S.69°W., 32.30'.
6. Steel sign post, West, 1.3'.



REGISTER'S OFFICE
Forest County, Wis.

Received for record this 9th day
of March A.D., 19 93 at
7:15 o'clock A.M. and recorded
in Vol. 36-15 Case Restorations
page E-9

John Chittie, Deputy
Register of Deeds

- (a) Describe any material discrepancy between the location of the corner as restored or reestablished and the location of that corner as previously restored or reestablished by distance and direction. Show the discrepancy on the plan view drawing under (d), above. Show the distances between the corner as previously restored or reestablished and (1) the corner as restored or reestablished, and (2) to at least 2 of the witness monuments shown on the drawing in (d), above.

N/A

- (f) Was the corner restored through acceptance of (1) an obliterated evidence location, or, (2) found perpetuated location?

(2)

- (g & h) Was the corner reestablished through lost corner proportionate methods? If so, show the method, including the directions and distances to other public land survey corners used as evidence or used for proportioning in determining the corner location?

N/A

(1) I, Milo E. Stefan

(type or print name) certify that the corner location shown on this record was determined by me or under my direction and control and that this U.S. Public Land Survey Monument Record is correct and complete to the best of my knowledge and belief.

Signature

November 25, 1992

Date

CERTIFICATE READY FOR FILING:

Dale R. Covey
Acting District Ranger

