

CERTIFIED LAND CORNER RESTORATION

State of Wisconsin

County of Forest

ss.

I Jean F. Resvick, do hereby certify that on the 19th day of July, 1972, I found evidence of the East Quarter corner of Section 1 Township 36 North, Range 15 East, Fourth Principal Meridian, as described hereon; and that from this evidence I established a new monument and accessories as described hereon to perpetuate the original location of this corner:

Description of original monument and accessories and subsequent restorations:

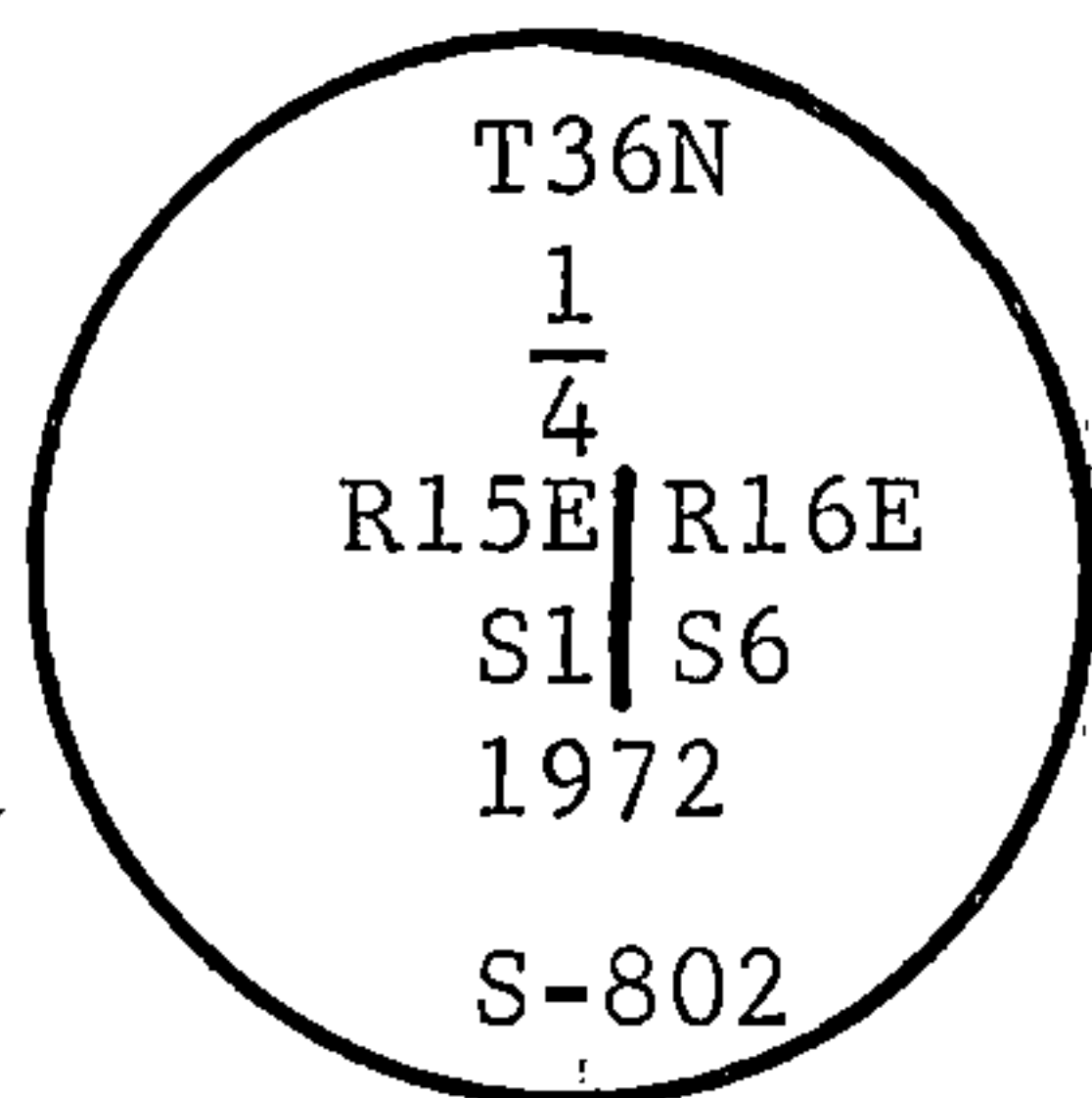
Surveyed in 1857 by Curtis. 40.00 ch. North between sections 1 and 6 set post.
Yellow Birch 12, N61E, 24 lks.
Hemlock 16, S38W, 28 lks.
1.00 ch. south, enter swamp
3.25 ch. south, creek 3 lks. wide runs east.

Description of corner evidence found:

4x4 squared post, 2 feet long, rotted off. Yellow Birch stump, 3 feet high, 18 inches in diameter, with old face blaze, tree broke off at blaze and lying on ground. Birch tree and stump too rotten to find scribing. 1.0 chain south enter swamp. 3.25 chains south creek. Hemlock stump, no marks, bears S83W, 28 lks. Small birch growing in hemlock roots at S38W, 28 lks. 40.00 chains north to township corner.

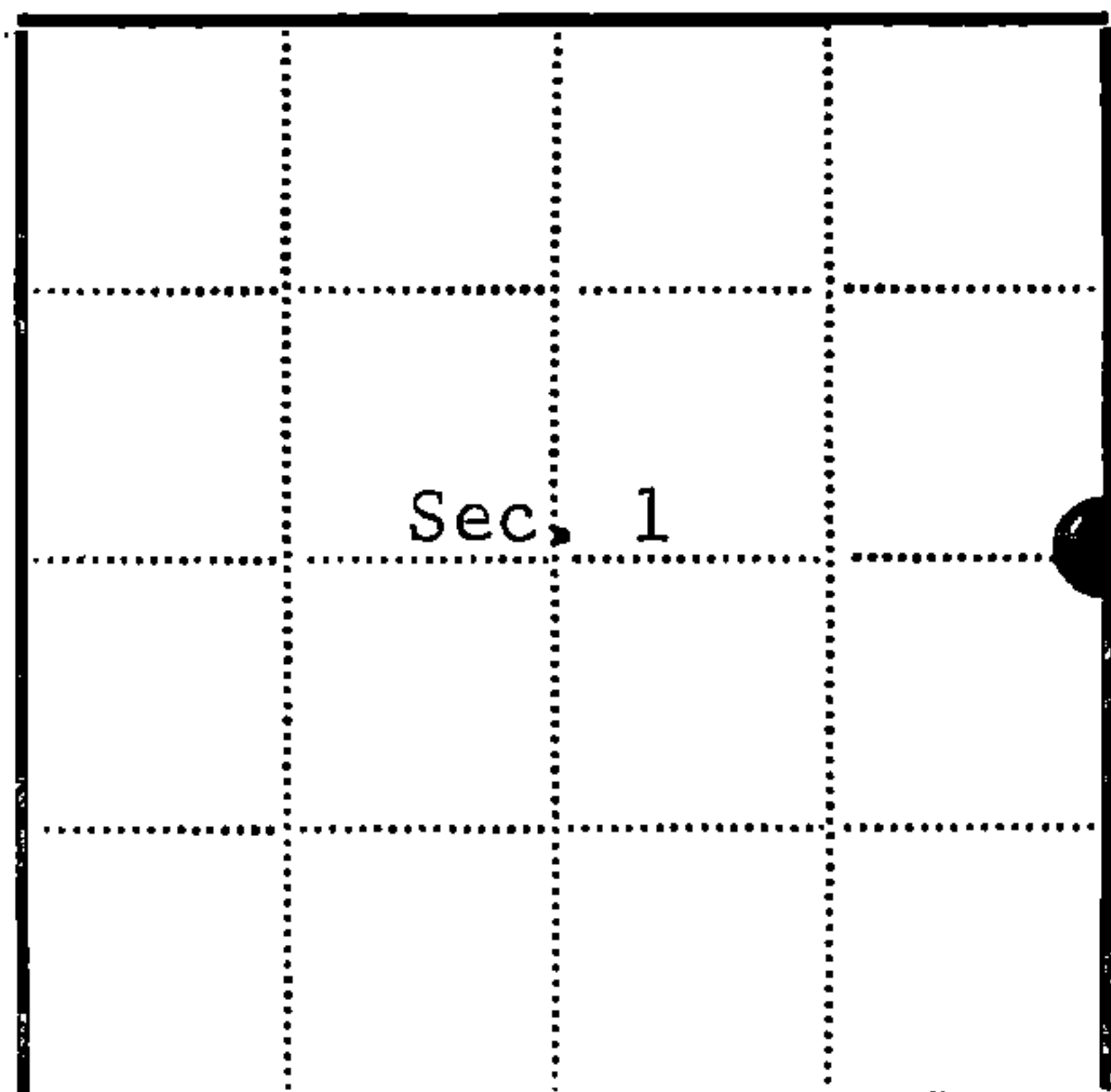
Description of monument and accessories I established to perpetuate the original location of this corner:

At a point S61W from birch stump set a 2 inch inside diameter galvanized iron pipe, 5 feet long, filled with concrete with brass cap stamped.



From which the following new blazed and scribed bearing trees bear:

Maple 7, S48E, 6.57 feet
Maple 6, N67W, 7.74 feet



● = Corner monument restored

□ =

Resident witnesses

Dated at Rhinelander Wisconsin, 19 72.

Signature Jean F. Resvick Title Land Surveyor
(County Surveyor, Registered Land Surveyor, or other duly authorized official)


Surveyors Registration No. S-802

Office of Register of Deeds County of Forest

I hereby certify that the within instrument was filed in this office for record on the 18th day of October 9:30 AM 19 72, and was filed in Book No. I Page No. C-25 of County Records.

Signature Eugene Luty Title Register of Deeds

Township 36 North, Range 15 East, Section 1, Index No. C-25, Page No.



DOCUMENT NUMBER

102395

C

25

43615012000