

CERTIFIED LAND CORNER RESTORATION
U.S. PUBLIC LAND SURVEY

History of original corner establishment:

Original corner established by James McBride, Deputy Gov't Surveyor in 1859 from which a 6" Tamarack bears S5E, 10 lks. and a 6" Tamarack bears N51W, 8 lks.

State of Wisconsin }
County of FOREST } ss.

I, **Glen Barker**, do hereby certify that on the **14th** day of **November**, 19 **91**, I established the **Quarter Section** corner of **Section 22 & 27** Township **36** North, Range **14 East**, Fourth Principal Meridian, as described hereon; and that from this evidence I established a new monument and accessories as described hereon to perpetuate the original location of this corner.

Resident witnesses:

N. Spiess

J. Spiess

Description of corner evidence found:

Recovered an old 2" x 2" cedar stake, with a 4" iron pipe along side.

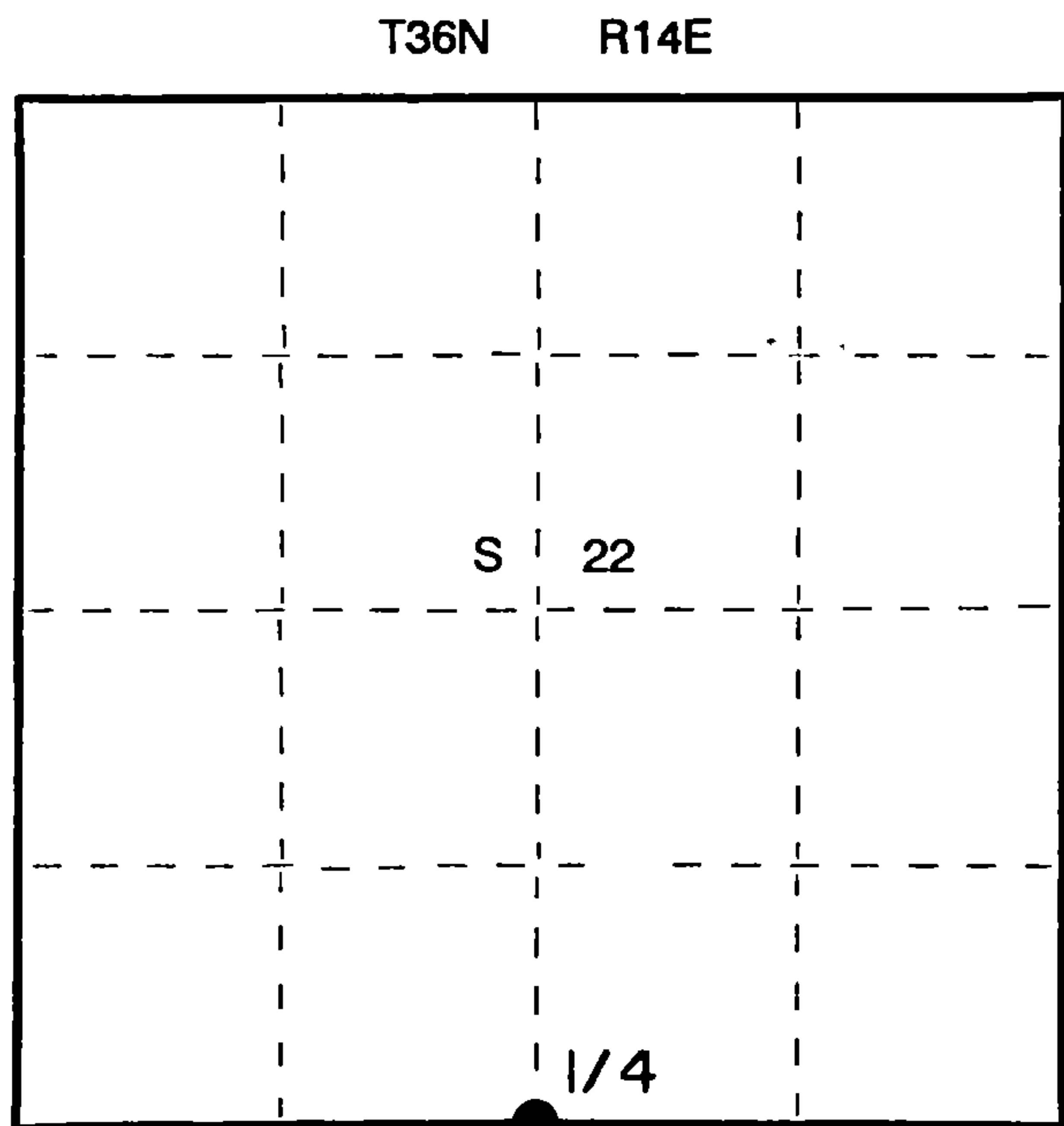
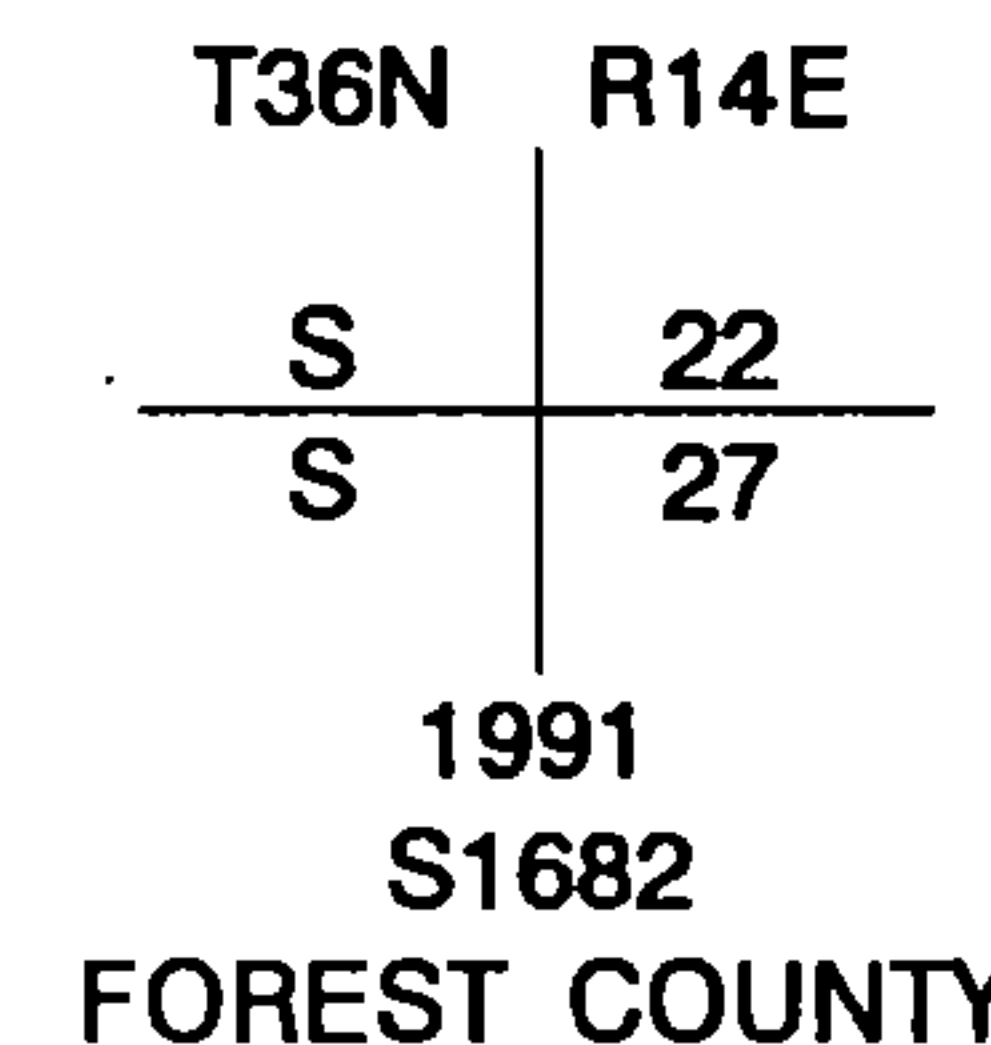
Searched and recovered Original BT's: 6" Tamarack N51W 10 lks. Now a decayed stump, some scribe marks visible; 6" Tamarack S5E 8 lks. Now a decayed stump mound.

Corner perpetuated by Connor Lumber Co. Foresters.

Description of monument and accessories I established to perpetuate the original location of this corner. Replaced older cedar stake with a 2 - 1/4" Aluminum Forest County Monument with 3 - 1/4" alloy cap stamped. Monument projects 10" above ground.

MARKED N.B.T.'s:

- 4" Cedar S58E 16.30'
- 5" Cedar S63W 28.30'
- 7" Tamarack N42W 47.65'
- 5" Tamarack N5E 23.97'



○ = Corner monument restored.

Dated at **Rhineland**, Wis., this **24th** day of **April**, 19 **92**

Signature *Glen Barker* Title **Registered Land Surveyor** Registration No. **S-1682**
(County Surveyor, Registered Land Surveyor, or other duly authorized official)

Office of Register of Deeds, County of **Forest**, I hereby certify that the within instrument was filed in this office for record on the **13th** day of **August**, 19 **92** at **9:30** o'clock **A**. M.

Paul Aschenbrenner
(Register of Deeds)

By _____ Deputy

DOCUMENT NUMBER
145203

FORM 985 M. C. MILLER CO., MILWAUKEE


43014 220020

e) Describe any material discrepancy between the location of the corner as restored or reestablished and the location of that corner as previously restored or reestablished by distance and direction. Show the discrepancy on the plan view drawing under (d) above. Show the distances between the corner as previously restored or reestablished and (1) the corner as restored or reestablished, and (2) to at least 2 of the monuments shown on the drawing in (d), above.

(f) Was the corner restored through acceptance of (1) an obliterated evidence location, or (2) a found perpetuated location?

Perpetuated location

(g&h) Was the corner reestablished through lost corner proportionate methods? If so, show the method, including the directions and distances to other public land survey corners and as evidence or used for proportioning in determining the corner location?



(i) I, Glen Barker
(type or print name) certify that the corner location shown on this record was determined by me or under my direction and control and that this U.S. Public Land Survey Monument Record is correct and complete to the best of my knowledge and belief.

Glen Barker
Signature

4/24/92
Date