

CERTIFIED LAND CORNER RESTORATION
U.S. PUBLIC LAND SURVEY
History of original corner establishment:

State of Wisconsin }
County of FOREST } ss.

Original corner established by James McBride, Deputy Gov't Surveyor in 1859 from which a 10" Hemlock bears S60E, 17 lks. and a 10" Hemlock bears N67W, 38 lks.

I, Glen Barker, do hereby certify that on the 11th day of November, 1991, I established the Quarter Section corner of Section 21 & 22 Township 36 North, Range 14 East, Fourth Principal Meridian, as described hereon; and that from this evidence I established a new monument and accessories as described hereon to perpetuate the original location of this corner.

Description of corner evidence found:

Recovered a 2" iron pipe with remains of old 3" x 3" cedar stake placed in top. Rock cairn placed around iron pipe.

Resident witnesses:

N. Spiess

J. Spiess

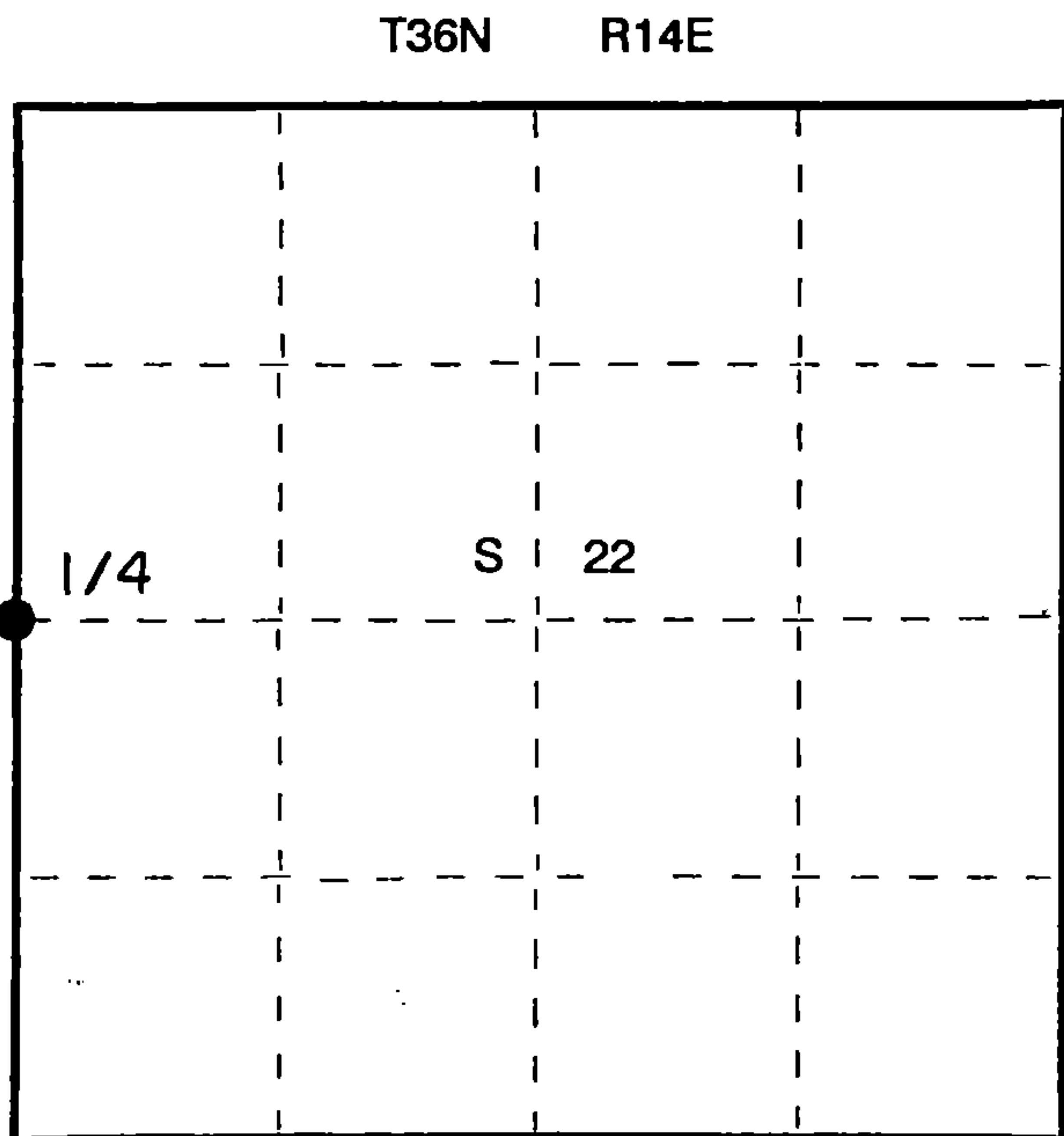
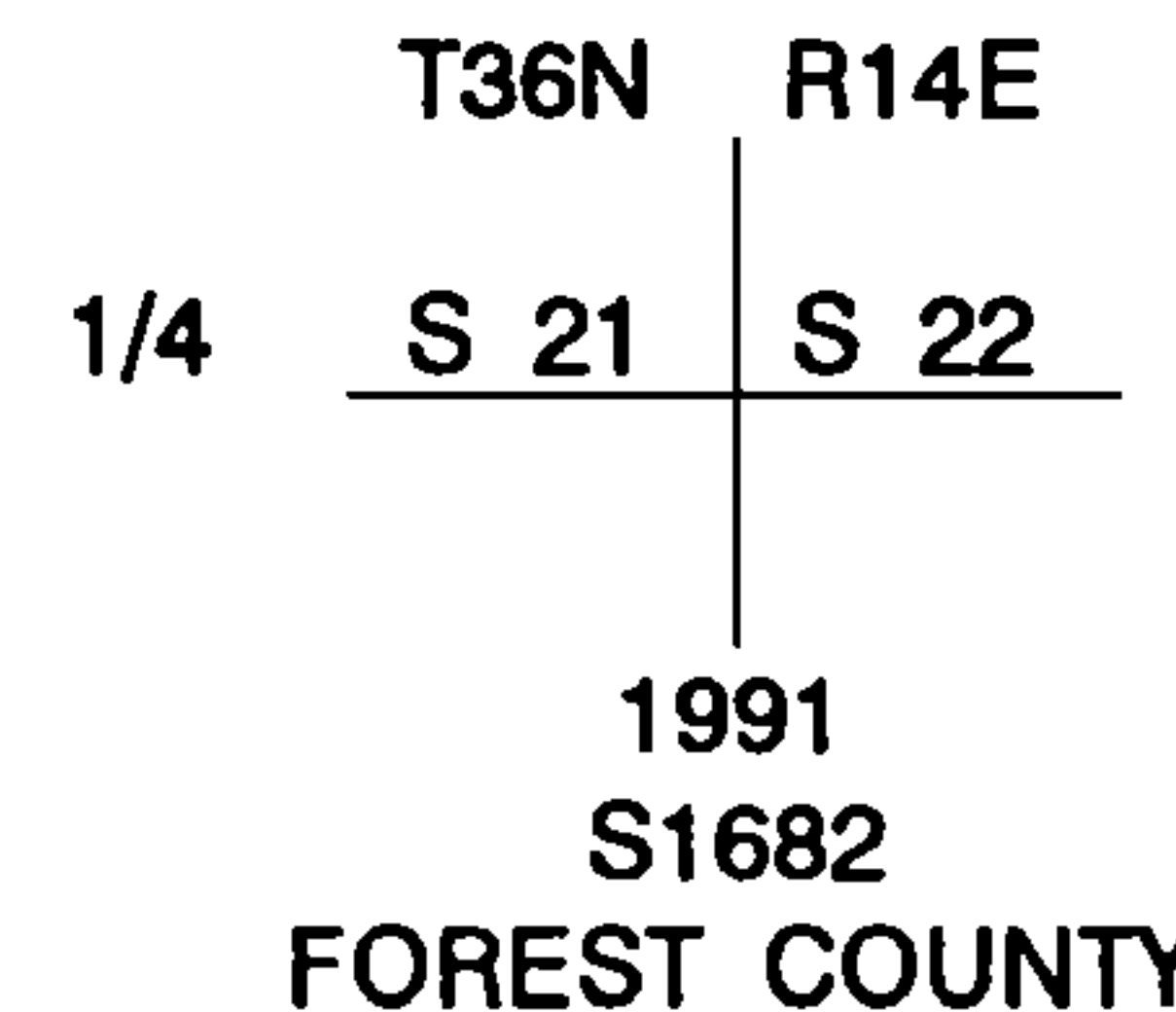
Recovered Original BT: 10" Hemlock N67W 38 lks. Now a decayed stump.

Tested original swamp call north of corner 4.50 chains - good. Corner position has been maintained many years by Connor's Lumber Co. Foresters.

Description of monument and accessories I established to perpetuate the original location of this corner. Replaced 2" iron pipe with a 2 - 1/4" Aluminum Forest County Monument with 3 - 1/4" alloy cap stamped. Monument projects 6" above ground.

MARKED N.B.T.'s:

- 8" Sugar N77E 54.75'
- 6" Sugar S39E 35.80'
- 7" Sugar S27W 35.67'
- 6" Sugar N59W 41.65'



○ = Corner monument restored.

Dated at Rhineland, Wis., this 24th day of April, 1992

Signature Glen Barker Title Registered Land Surveyor Registration No. S-1682
(County Surveyor, Registered Land Surveyor, or other duly authorized official)

Office of Register of Deeds, County of Forest, I hereby certify that the within instrument was filed in this office for record on the 13th day of August, 1992 at 9:30 o'clock A. M.

Paul Aschenbrenner
(Register of Deeds)

By.....Deputy

DOCUMENT NUMBER
145204

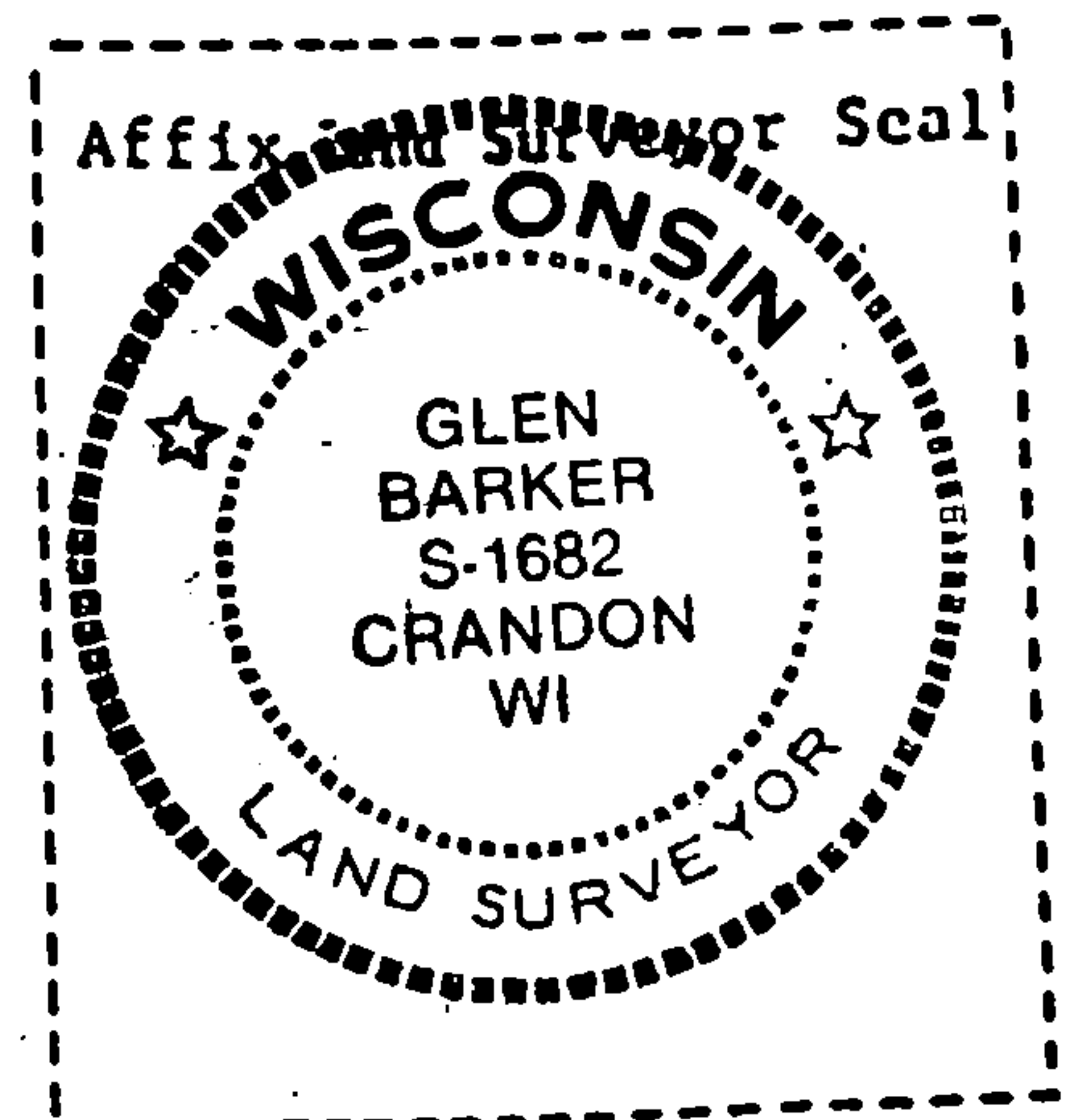
FORM 985 R. C. MILLER CO., MILWAUKEE

43614212000

(e) Describe any material discrepancy between the location of the corner as restored or reestablished and the location of that corner as previously restored or reestablished by distance and direction. Show the discrepancy on the plan view drawing under (d), above. Show the distances between the corner as previously restored or reestablished and (1) the corner as restored or reestablished, and (2) to at least 2 of the monuments shown on the drawing in (d), above.

(f) Was the corner restored through acceptance of (1) an obliterated evidence location, or, (2) a found perpetuated location?
Perpetuated location

(g&h) Was the corner reestablished through lost corner proportionate methods? If so, show the method, including the directions and distances to other public land survey corners used as evidence or used for proportioning in determining the corner location?



(i) I, Glen Barker
(type or print name) certify that the corner location shown on this record was determined by me or under my direction and control and that this U.S. Public Land Survey Monument Record is correct and complete to the best of my knowledge and belief.

Glen Barker
Signature

4/24/92
Date