

CERTIFIED LAND CORNER RESTORATION

State of Wisconsin }
County of Forest } ss.

I Jean F. Resvick, do hereby certify that on the 20th day of January, 19 67, I found evidence of the Northeast Section corner of 22 Township 36 North, Range 14 East, Fourth Principal Meridian, as described hereon; and that from this evidence I established a new monument and accessories as described hereon to perpetuate the original location of this corner:

Description of original monument and accessories and subsequent restorations:

Description of corner evidence found:

I found this corner as recorded on October 21, 1964, in volume number 1, Corner Restoration, page (N-17), Document Number 89299.

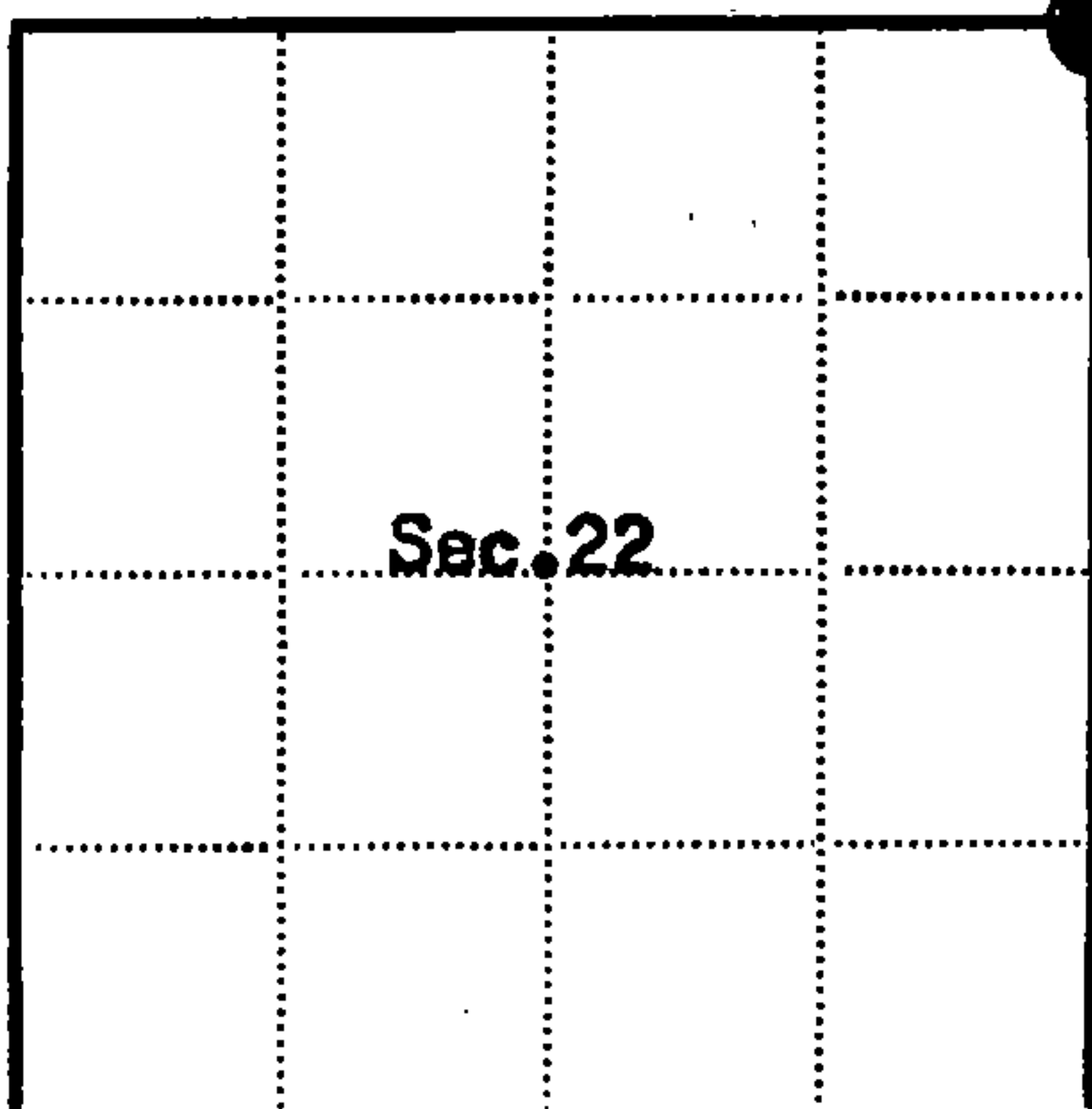
Road construction will remove the two bearing trees west of the monument.

Description of ~~monument~~ accessories I established to perpetuate the original location of this corner:

I blazed and scribed the following trees to replace those that fell within the clearing stakes of the road:

Maple 4", bears N11°W., 8.32 feet, 12.6 lks.

Maple 6", bears N21°E., 27.37 feet, 41.27 lks.



● = Corner monument restored
□ =

Resident witnesses.....

Dated at Rhinelander, Wisconsin, this 30th day of January, 19 67.

Signature Jean F. Resvick Title Cadastral Surveyor
(County Surveyor, Registered Land Surveyor, or other duly authorized official)

Surveyors Registration No. S-802 Doc. No. 92681

Office of Register of Deeds County of Forest

I hereby certify that the within instrument was filed in this office for record on the 2nd day of March, 19 67, and was filed in Book No. 1 Page No. N-17 of County Records.

Signature Eugene Stategny Title Register of Deeds

Township 36 North, Range 14 East, Section 22, Index No. N-17, Page No.

WITNESSES

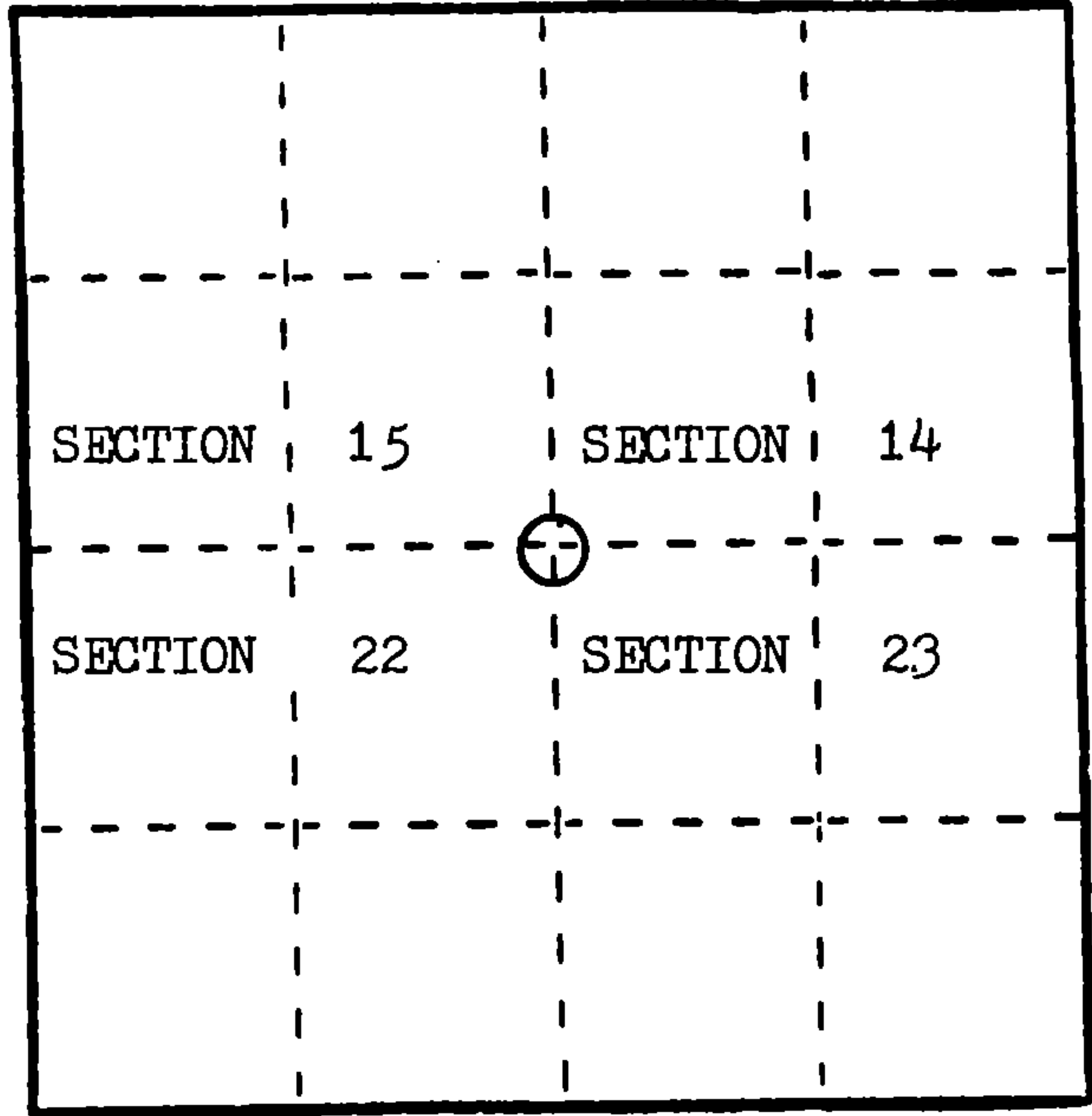
U. S. PUBLIC LAND SURVEY MONUMENT RECORD

INSTRUCTIONS : This record shall show the location of the corner and shall include all of the following nine elements (a through i).

(a) Identify the corner by reference to the U.S. public land survey system.

○ = Corner monument restored.

Corner to Sections 14,15,22 and 23,
T.36 N.,R.14 E. of the 4th Principal
Meridian, Wisconsin.



REGISTER'S OFFICE }
Forest County, Wis. }
Received for record this 22nd day
of Sept., A.D., 1986 at
10:20 o'clock A.M. and recorded
in Vol. CORNER RESTORATIONS
page N-17
Paul Aschebrenner
Register of Deeds

(b) Describe any record evidence, monument evidence, occupational evidence, testimonial evidence or any other material evidence you considered, and whether the monument was found or placed.

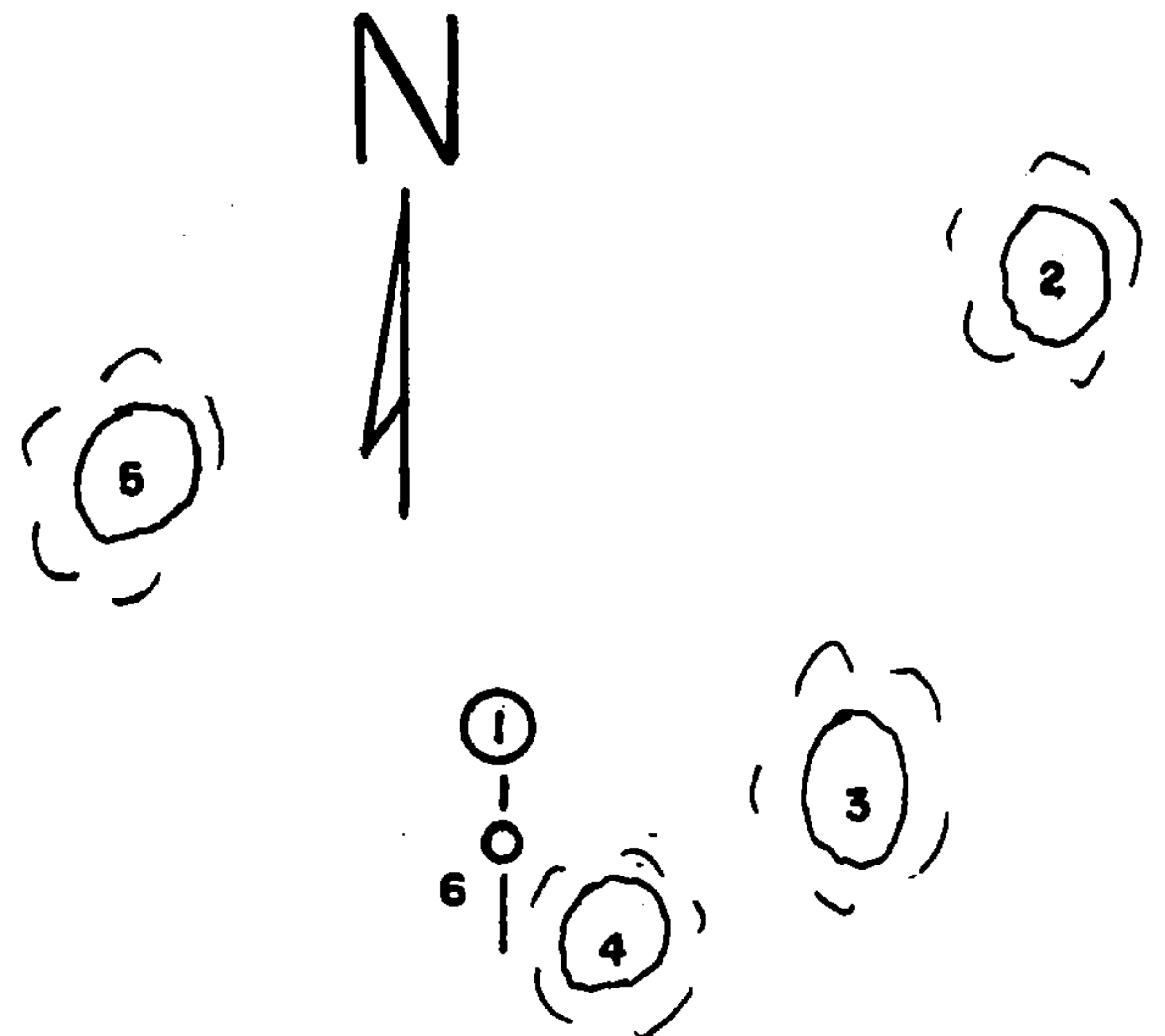
In 1859 James Mc Bride set wood post and marked B.T.s as follow; Hemlock 12" N.54 W. 26 lks., Linn 10" N.57 E. 40 lks., Hemlock 10" S.52 E. 46 lks., Sugar 8" S.48 W.33lks.

In 1964 Jean Resvick found remains of all 4 original B.T.s; set 2" iron pipe with cap and marked B.T.s as follows; Y.Birch 18" S.37-30 E. 74.45', (In 1967 he added) Maple 4" N.11 W. 8.32', Maple 6" N.21 E. 27.37'.

In 1986 I found corner position marked by a 2" iron pipe with cap; found existing B.T.s as follow; Maple 6" N.12 W. 8.4', Maple 12" N.19 E. 27.7', Y.Birch 18" S.40 E. 74.3'; I accept this position as correct, referenced as shown below.

(c) In the plan view drawing below, provide reference ties to at least 4 witness monuments, or, if the location is within a municipality, to at least 2 witness monuments. (Witness monuments shall be made of concrete, natural stone, iron or other equally durable material.) Describe witness monuments.

(d) Show a plan view drawing depicting the relevant monuments and reference ties which is sufficient in detail to enable accurate relocation of the corner monument if the corner monument is disturbed. Indicate north.



1. Section Corner
2. B.T. Maple 12" N.41 E. 43.7'
3. B.T. Maple 7" S.80 E. 17.6'
4. B.T. Maple 6" S.10 E. 11.6'
5. B.T. Maple 6" N.55 W. 30.05'
6. Steel Sign Post SOUTH 1.1'

N17

(e) Describe any material discrepancy between the location of the corner as restored or reestablished and the location of that corner as previously restored or reestablished by distance and direction. Show the discrepancy on the plan view drawing under (d), above. Show the distances between the corner as previously restored or reestablished and (1) the corner as restored or reestablished, and (2) to at least 2 of the witness monuments shown on the drawing in (d), above.

none

(f) Was the corner restored through acceptance of (1) an obliterated evidence location, or, (2) a found perpetuated location?

found

(g&h) Was the corner reestablished through lost corner proportionate methods? If so, show the method, including the directions and distances to other public land survey corners used as evidence or used for proportioning in determining the corner location?

no

Affix Land Surveyor Seal



(i) I, James J. Fronsoe, R.L.S.

(type or print name) certify that the corner location shown on this record was determined by me or under my direction and control and that this U.S. Public Land Survey Monument Record is correct and complete to the best of my knowledge and belief.

Signature

James J. Fronsoe, Sept. 1986

Date

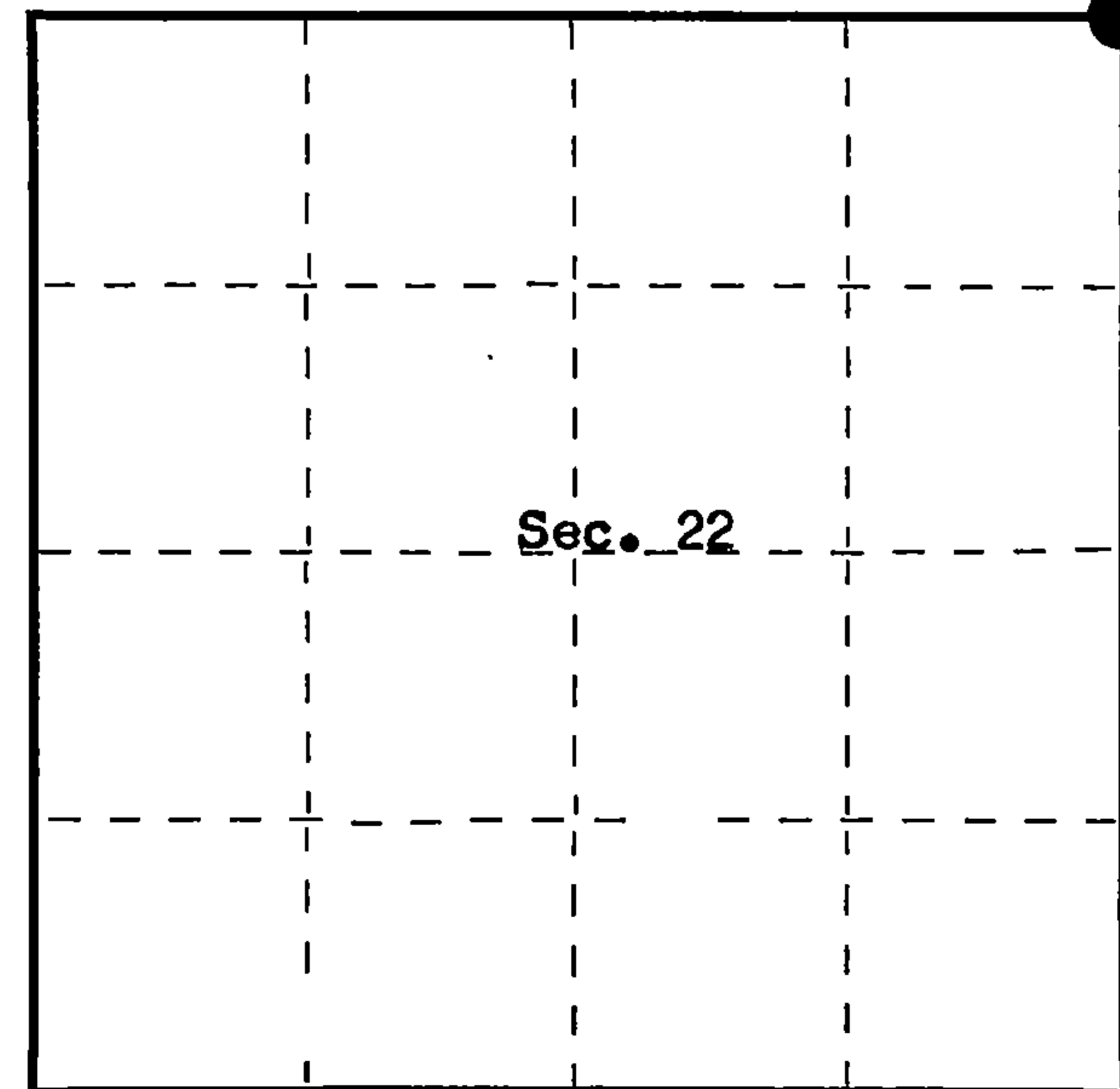
CERTIFIED LAND CORNER RESTORATION

Index No. **N17**

State of Wisconsin }
County of Forest } ss.

I, Jean F. Resvick, do hereby certify that on the 27th day of April, 1964, I found evidence of the Section corner of Sections 14, 15, 22 & 23 Township 36, North, Range 14 East, Fourth Principal Meridian, as described hereon; and that from this evidence I established a new monument and accessories as described hereon to perpetuate the original location of this corner.

Resident witnesses:



○ = Corner monument restored.

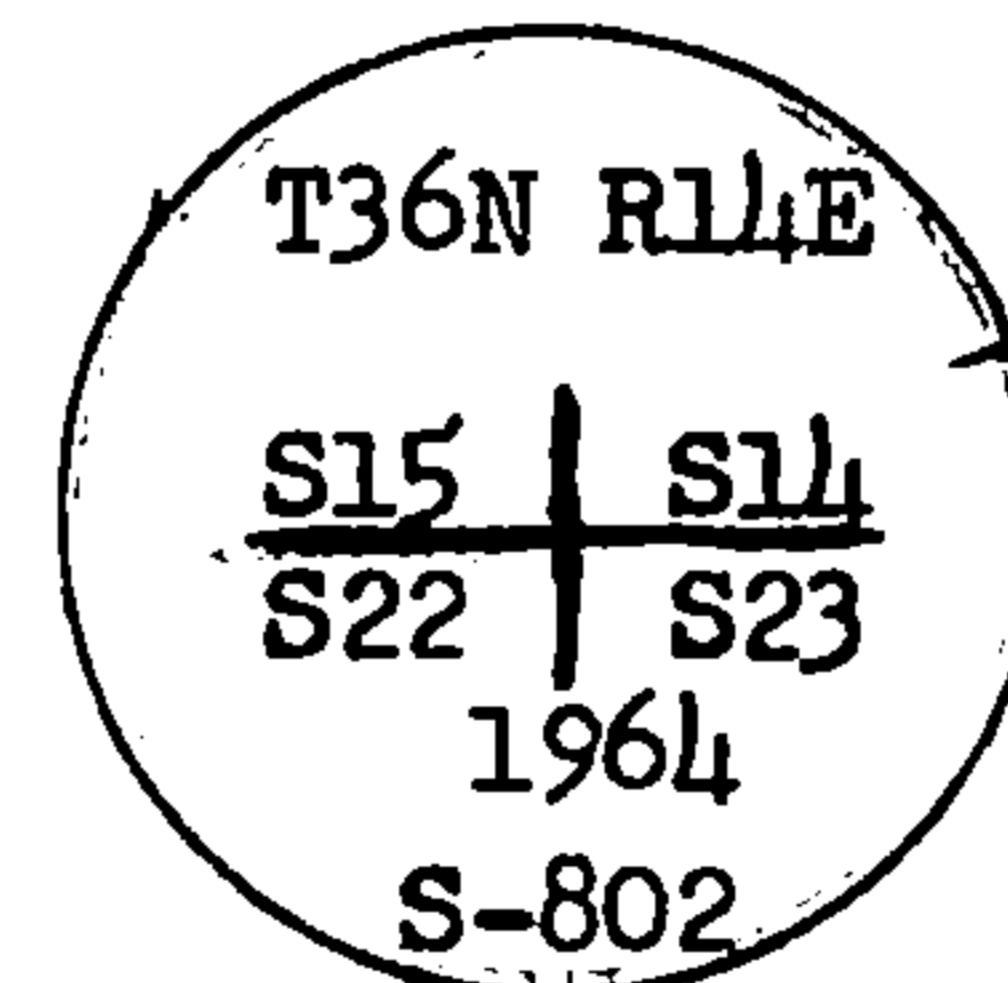
History of original corner establishment:
Surveyed in 1859 by James McBride
80.00 chains north between Sections 22 & 23, set post from which

- Hemlock 12", N54°W, 26 Lks.
- Linn 10", N57°E, 40 Lks.
- Hemlock 10", S52°E, 46 Lks.
- Sugar 8", S48°W, 33 Lks.

Description of corner evidence found:

Linn 20" snag, blaze shows on overgrowth; hollow center leaves no scribe marks.
From Linn set point S57°W, 26.40 feet.
From point set above (1) S52°E, 30.36 feet, Hemlock stump.
(2) S48°W, 21.78 feet, sugar stump.
(3) N54°W, 17.16 feet, stump hole.
(4) S16°W, 20.45 feet, squared maple post which replaced cedar post which is believed to have been set by C.C.C. There are no stumps which check from this post.

Description of monument and accessories I established to perpetuate the original location of this corner.
At the point set from the original evidence found above, set 2-inch inside diameter galvanized iron pipe, filled with concrete, flanged at bottom, with brass cap marked:



from which I blazed and scribed the following new bearing trees:

- Yellow birch 7", N60°30'W, 88.47 ft. (134.04 Lks.)
- Yellow birch 18", S37°30'E, 74.45 ft. (112.80 Lks.)
- Hemlock 15", S38°W, 43.60 ft. (66.06 Lks.)

Dated at Rhineland, Wis., this 11th day of June, 1964

Signature Jean F. Resvick Title Cadastral Surveyor Registration No. S-802
(County Surveyor, Registered Land Surveyor, or other duly authorized official)

Office of Register of Deeds, County of Forest I hereby certify that the within instrument was filed in this office for record on the 21 day of October, 1964 at 11 o'clock A M. Vol 1 Page N-17 CORNER RESTORATIONS. (Doc.#89299)

Anna Peterson
(Register of Deeds)

89299

By.....Deputy

See Additional Information on next page N-17 Doc. No. 92681

FORM 985 H. C. MILLER CO., MILWAUKEE

43614150000