

CERTIFIED LAND CORNER RESTORATION

Index No. **H 13**


State of Wisconsin }  
County of Forest } ss.

I Philip T. Hansen, do hereby certify that on the 29th day of December, 1975, I found evidence of the S-1/16 corner of Section 9 and 10 Township 36, North, Range 14 East, Fourth Principal Meridian, as described hereon; and that from this evidence I established a new monument and accessories as described hereon to perpetuate the original location of this corner.

Resident witnesses:

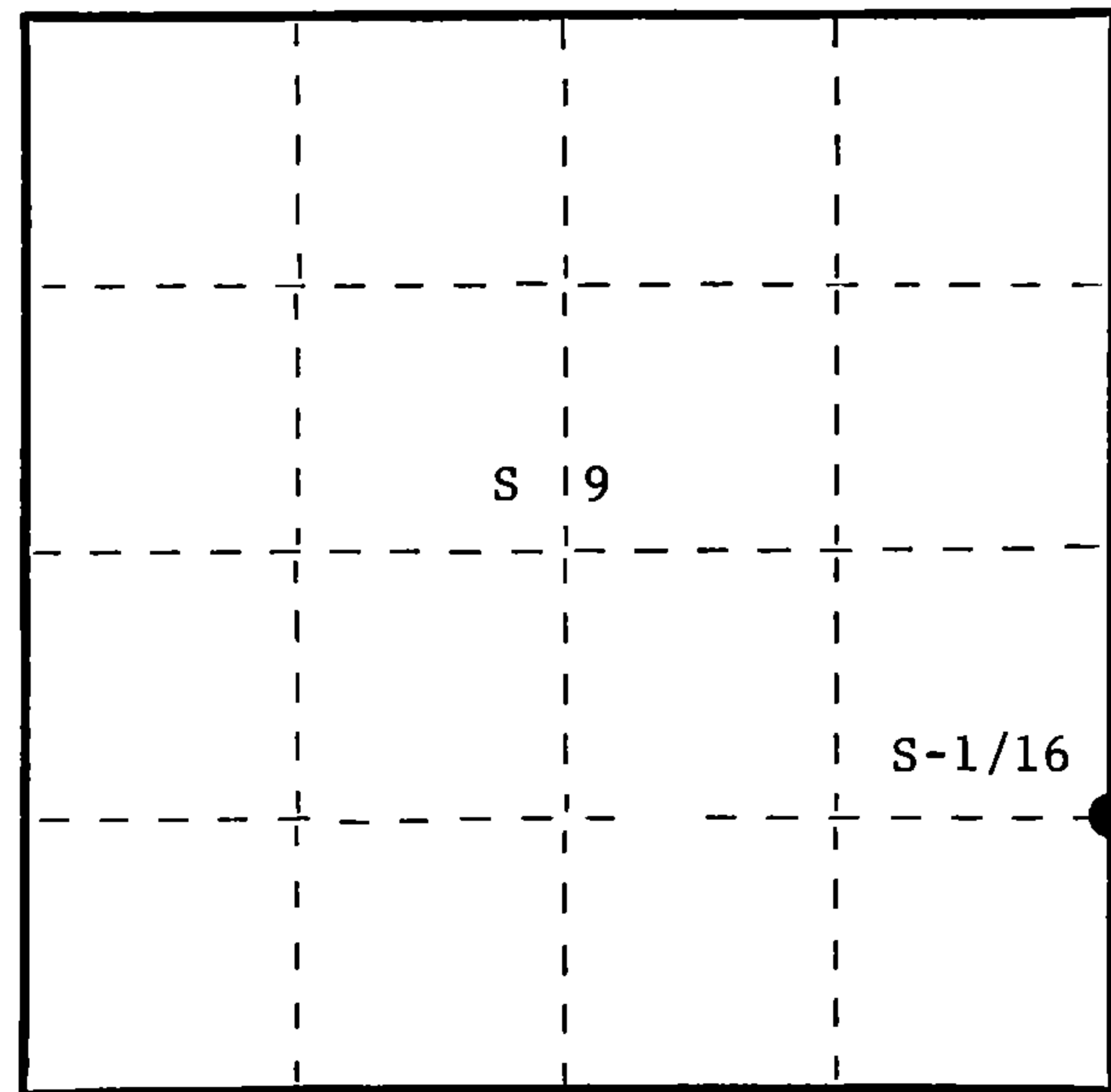
Glen Barker

Jim Claflin



FORM 985 H. C. MILLER CO., MILWAUKEE

T36N R14E



○ = Corner monument restored.

History of original corner establishment: Origin of this corner unknown. This corner recovered by H.C. Lawrence. Old notes call for 2 hemlock BT's.

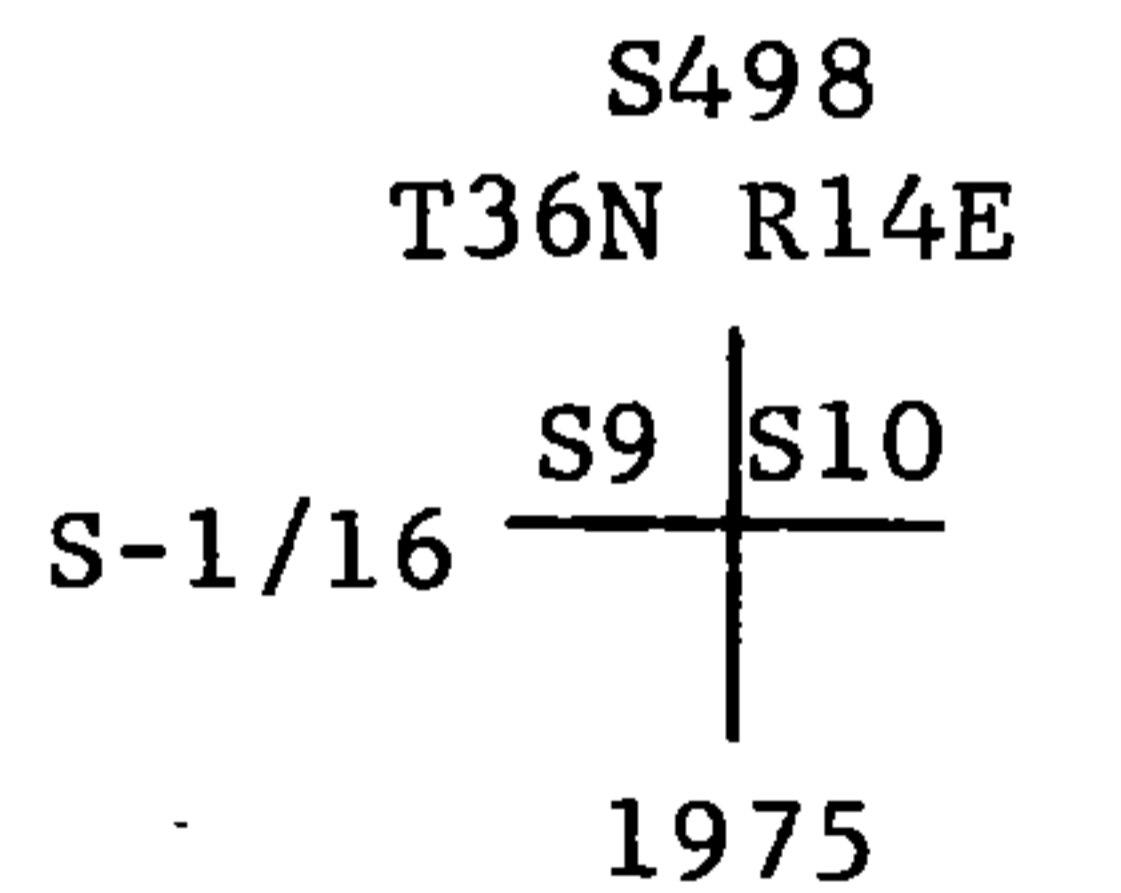
Description of corner evidence found: Recovered a 4" cedar post squared and scribed 1/8S in very poor condition. Point was intact and in ground. A 1-1/2" iron pipe was driven in beside cedar post.

Could not identify old hemlock BT's as this area had been cut over leaving only stumps on which no markings were visible.

Description of monument and accessories I established to perpetuate the original location of this corner. Replaced cedar post with 1" O.D. iron pipe with 2" brass cap stamped - Pipe projects 18" above ground.

NBT's - Hemlock 12" N14°E 44.4 links Faced but not scribed  
Hemlock 14" S54°E 18.3 links Faced but not scribed

Pipe, post & NBT's painted blue.



Dated at Argonne, Wis., this 5th day of January, 1976.

Signature Philip T. Hansen Title Registered Land Surveyor Registration No. S-498  
(County Surveyor, Registered Land Surveyor, or other duly authorized official)

Office of Register of Deeds, County of Forest, I hereby certify that the within instrument was filed in this office for record on the 4th day of February, 1976 at 4:00 o'clock P. M.

Eugene Stutzman  
(Register of Deeds)

By \_\_\_\_\_ Deputy

DOCUMENT NUMBER **108707**

43014091000