

DOCUMENT NUMBER 130115

FORM 985 M. C. MILLER CO., MILWAUKEE

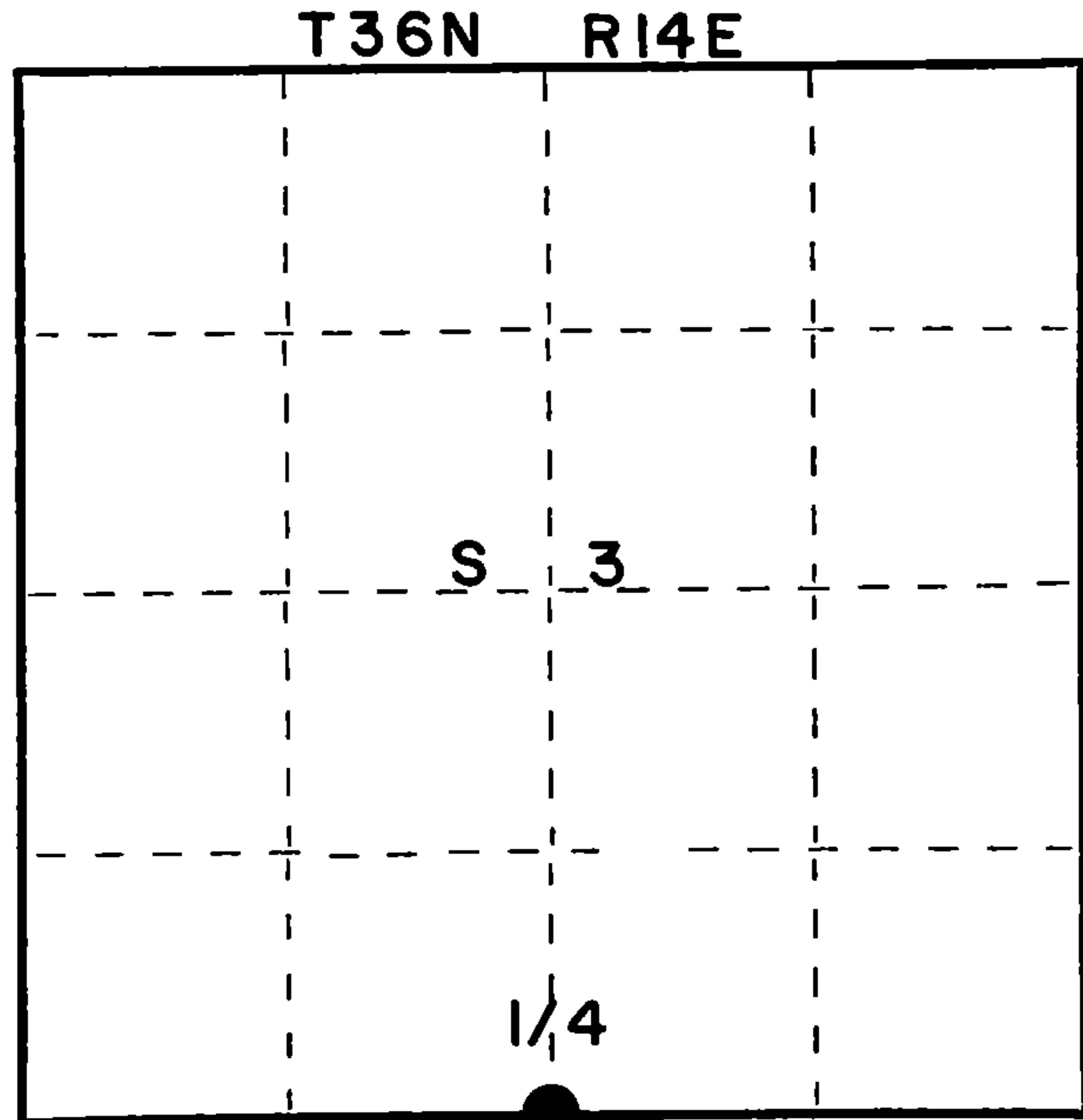
State of Wisconsin }  
County of Forest } ss.

I Glen Barker, do hereby  
certify that on the 11th day  
of November, 1985, I found  
evidence of the Quarter  
corner of Sections 3 & 10  
Township 36 North, Range  
14 East, Fourth Principal Meridian,  
as described hereon; and that from this evidence  
I established a new monument and accessories  
as described hereon to perpetuate the original  
location of this corner.

Resident witnesses:

N. Spiess

H. Wagoner



CERTIFIED LAND CORNER RESTORATION  
U.S. PUBLIC LAND SURVEY

Index No.

E 15

History of original corner establishment:

Original corner established by James McBride, deputy surveyor, in 1859, from which  
Tamarack 8" bears N60E 28 links and Tamarack 15" S63W 15 links.

Description of corner evidence found:

Re-established 1/4 corner on proportionate measurement. Total distance from section  
corner 2-3-10-11 to section corner 3-4-9-10 is 5193.31'.  
Set 1/4 corner 2596.66' intermediate (see back)  
A 1-1/4" iron pipe bears S4°E 27.46' - origin unknown.

Description of monument and accessories I established to perpetuate the original location of this corner.

Set a 2 1/4" aluminum Forest County Monument with 3" diameter alloy cap stamped:  
Monument projects 4" above, with rock cairn.

Marked NBTs:

Cedar 14" N83E 34.19'  
Black Ash 8" S32E 77.27'  
Cedar 16" N42W 92.96'  
Black Spruce 5" N24E 79.63'

T36N R14E  
S 3  
S 10  
1985  
S1682

Dated at Rhinelander, Wis., this 23rd day of December, 1985

Signature Glen Barker Title Registered Land Surveyor Registration No. S1682  
(County Surveyor, Registered Land Surveyor, or other duly authorized official)

Office of Register of Deeds, County of Forest, I hereby certify that the within  
instrument was filed in this office for record on the 1st day of May, 1986  
at 10:30'clock A. M.

Paul Aschenbrenner  
(Register of Deeds)

By Deputy


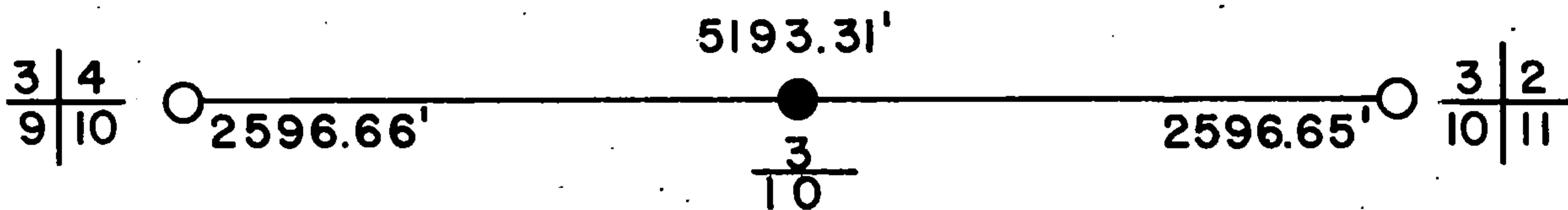
43014030020

(f) Describe any material discrepancy between the location of the corner as restored or reestablished and the location of that corner as previously restored or reestablished by distance and direction. Show the discrepancy on the plan view drawing under (d), above. Show the distances between the corner as previously restored or reestablished and (1) the corner as restored or reestablished, and (2) to at least 2 of the witness monuments shown on the drawing in (d), above.

(f) Was the corner restored through acceptance of (1) an obliterated evidence location, or, (2) a found perpetuated location?

(g&h) Was the corner reestablished through lost corner proportionate methods? If so, show the method, including the directions and distances to other public land survey corners used as evidence or used for proportioning in determining the corner location?

1/4 Corner Reestablished



(i) I, Glen Barker  
(type or print name) certify that the corner location shown on this record was determined by me or under my direction and control and that this U.S. Public Land Survey Monument Record is correct and complete to the best of my knowledge and belief.

Signature

Date

5/1/86