


CERTIFIED LAND CORNER RESTORATION

State of Wisconsin }
County of Forest } ss.

I, Jean F. Resvick, do hereby certify that on the 1st day of November, 1966, I found evidence of the Northwest section corner of Section 7 Township 36 North, Range 15 East, Fourth Principal Meridian, as described hereon; and that from this evidence I established a new monument and accessories as described hereon to perpetuate the original location of this corner:

Description of original monument and accessories and subsequent restorations:

- 80.00 chains north between Sections 7 and 12
- set wood post for section corner between Sections 1, 6, 7 and 12.
- Yellow pine 6", N35°W, 39 lks.
- Spruce 6", N34°E, 10 lks.
- White pine 18", S44°E, 271 lks.

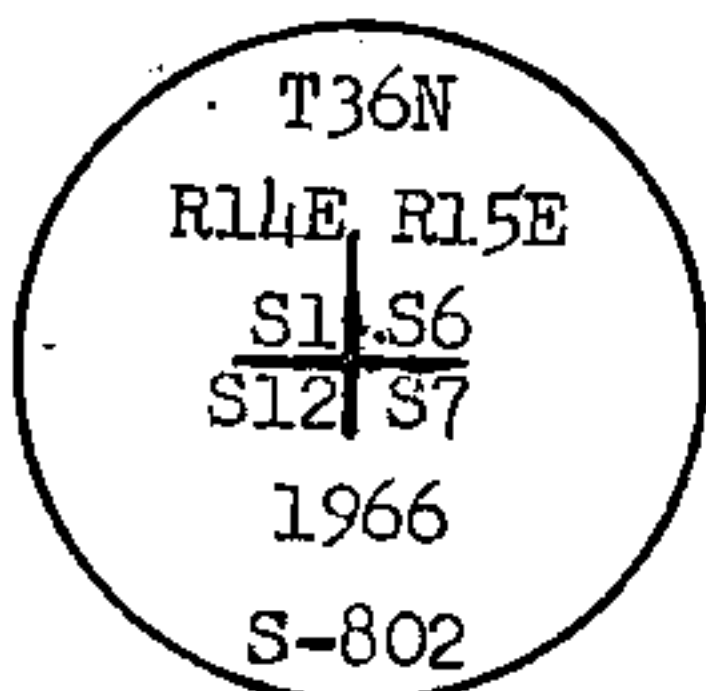


Description of corner evidence found:

- 4 x 4 cedar post scribed set on south side of point of post.
- Wisconsin Highway Commission witness corners
 - 5"x5" concrete post with brass cap marked north, 20 feet bears north, 20 feet from post.
 - 5"x5" concrete post with brass cap marked S40°W, 25 feet bears N45°E, 25 feet.
- White pine stump, S40°E, 178.9 feet scribing visible.

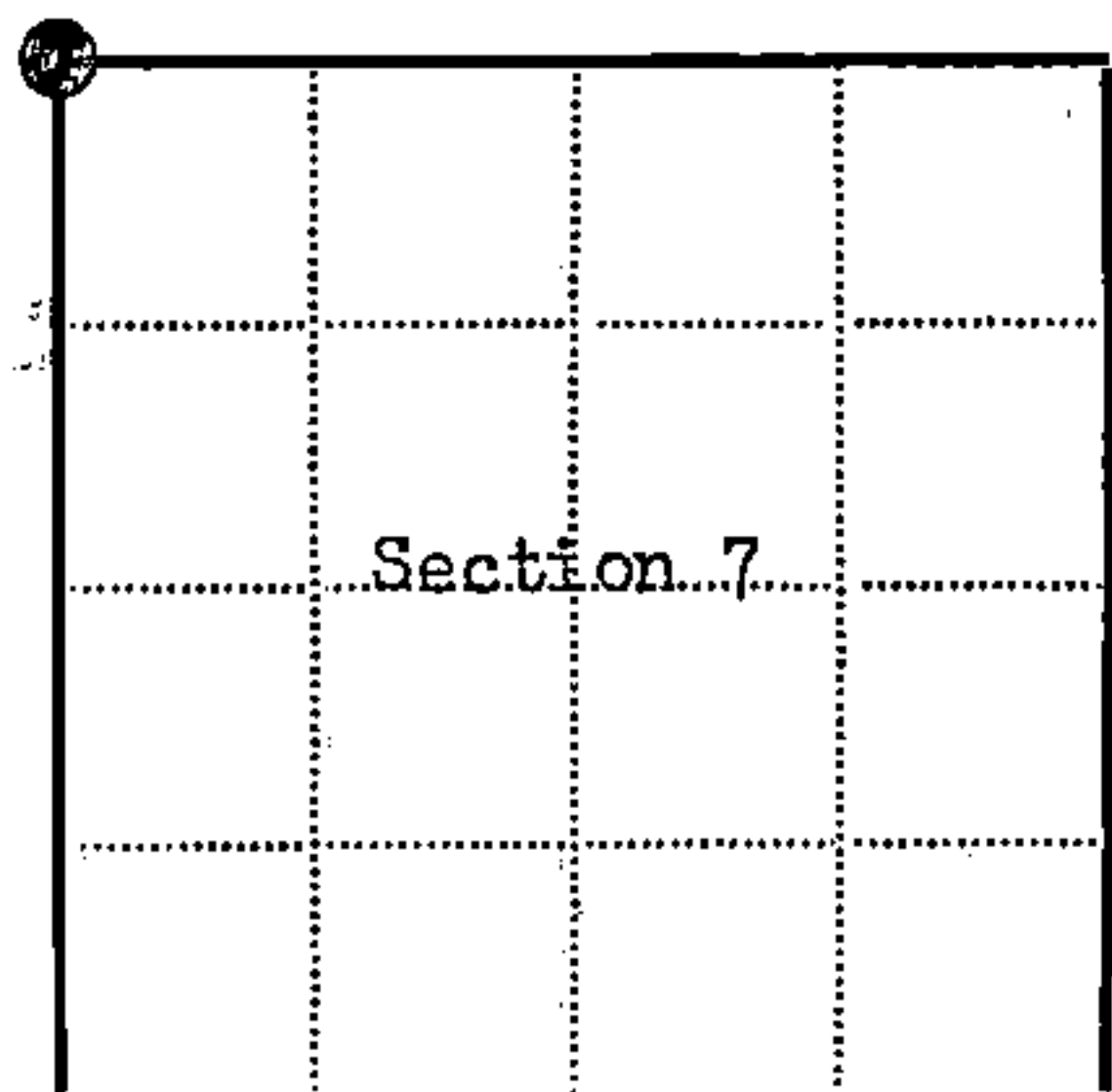
Description of monument and accessories I established to perpetuate the original location of this corner:

Replaced post with 2 inch inside diameter, galvanized wrought iron pipe, 5 feet long flanged at bottom filled with concrete, with brass cap marked:



from which the following new blazed and scribed bearing trees bear:

- Tamarack 4", S36°W, 91.13 ft. or 38.07 lks.
- White pine 6", N60°W, 79.18 ft. or 85.97 lks.



● = Corner monument restored
□ =

Resident witnesses.....

Dated at Rhinelander Wisconsin, this 17th day of March 1967.

Signature *Jean F. Resvick* Title Cadastral Surveyor
(County Surveyor, Registered Land Surveyor, or other duly authorized official)

Surveyors Registration No. S-802 DOC. NO. 94219

Office of Register of Deeds County of Forest

I hereby certify that the within instrument was filed in this office for record on the 27th day of February 1968, and was filed in Book No. I Page No. of County Records.

Signature *Eugene Staszny* Title Register of Deeds

Township 36N, Range 15E, Section 7, Index No. E-1, Page No.

U.S. PUBLIC LAND SURVEY MONUMENT RECORD

Index No. E-25

State of Wisconsin } ss.
County of Forest

I, Gary L. Pisoni, do hereby certify that on the 22nd day of December, 1993, I found evidence of the Northeast Section corner of Section 12 Township 36 North, Range 14 East, Fourth Principal Meridian, as described hereon; and that from this evidence I established a new monument and accessories as described hereon to perpetuate the original location of this corner.

Resident witnesses:

.....
.....
.....

History of original corner establishment:

Original Government Survey in 1857 by Artemas Curtis. North between Sections 12 and 7, at 80.00 chains, set Section corner wood post to Sections 1, 6, 12, 7, from which the following bear:

Yellow Pine	6"	N 35° W	39 links
Spruce	6"	N 34° E	10 links
White Pine	18"	S 44° E	271 links

Description of corner evidence found:

In 1966, Jean Resvick, RLS with the U.S.F.S. restored the corner position from a found White Pine bearing tree stump, a scribed cedar post marking corner position and two concrete witness corners 5"x5" with brass cap. Set a 2 inch diameter galvanized iron pipe with a brass cap stamped as follows: T36N, R14E, R15E, S-1, S-6, S-12, S-7, 1966, S-802 from which the following new blazed and scribed bearing trees bear:

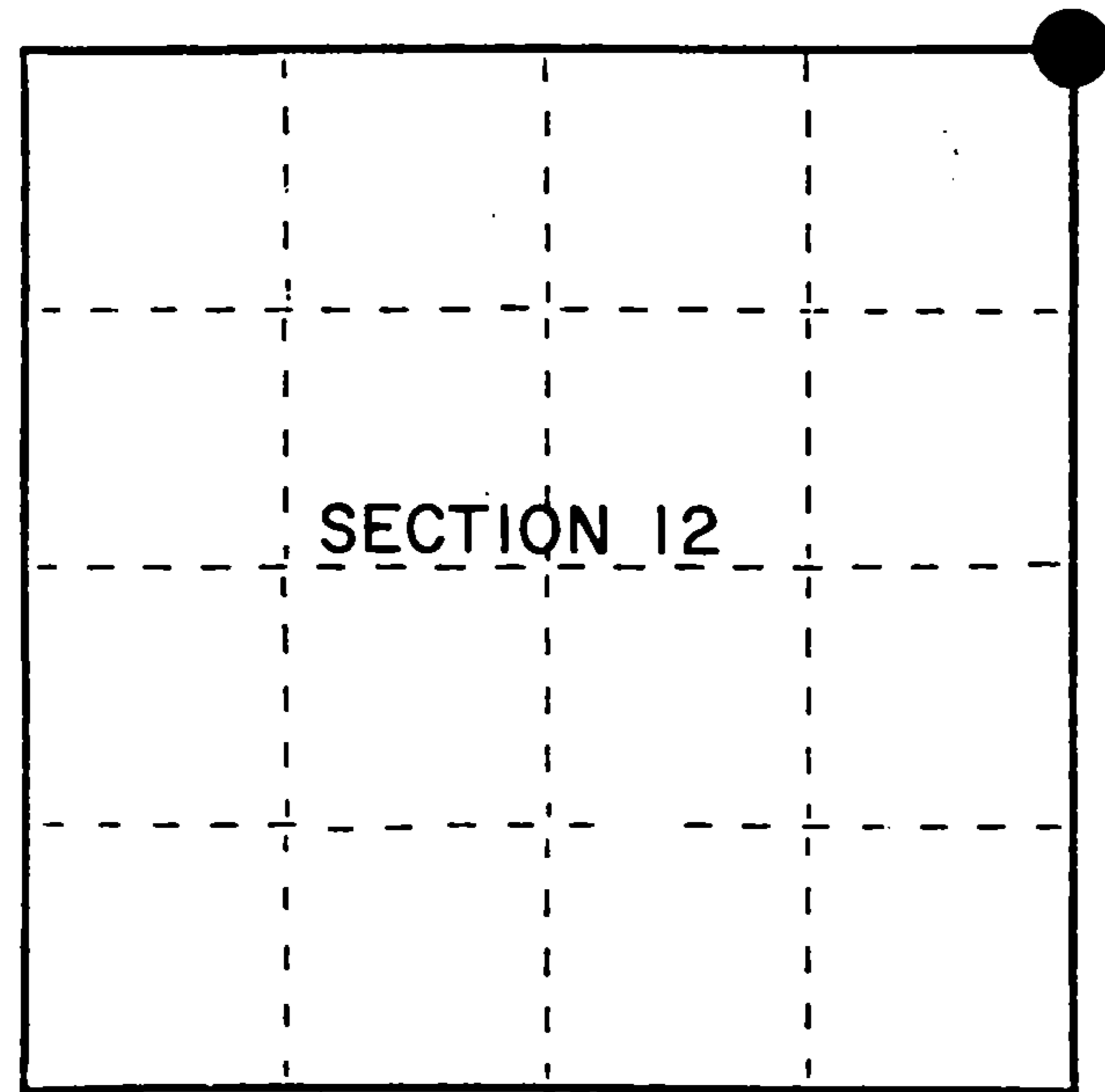
Tamarack	4"	S 36° W	91.13 feet	
White Pine	6"	N 60° W	79.18 feet	
Concrete witness cor.		North	20.0 feet	Steel sign post
Concrete witness cor.		N 45° E	25.0 feet	East 2.9 feet
Wood sign post		Southwest	1.7 feet	

Description of monument and accessories I established to perpetuate the original location of this corner.

On 12/22/93, I found the above described monument and all accessories in place.

Repainted and re-signed bearing trees.

Tamarack	6"	S 36° W	91.13 feet	
White Pine	12"	N 60° W	79.18 feet	(79.34 feet actual)
Concrete witness cor.		North	20.0 feet	
Concrete witness cor.		N 45° E	25.0 feet	
Wood sign post		S 52° W	1.7 feet	
Steel sign post		East	2.9 feet	



● = Corner monument restored.

Dated at Iron River, WI, this 23rd day of December, 1993.

Signature: Gary L. Pisoni Title: Land Surveyor Registration No. S-1634
(County Surveyor, Registered Land Surveyor, or other duly authorized official)

Office of Register of Deeds, County of Forest, I hereby certify that the within instrument was filed in this office for record on the 20th day of March, 1997 at 1:30 o'clock P.M.

(Register of Deeds)

By: [Signature] Deputy

FORM NO. 905-A

Stock No. 26273

158095

4361401000

