

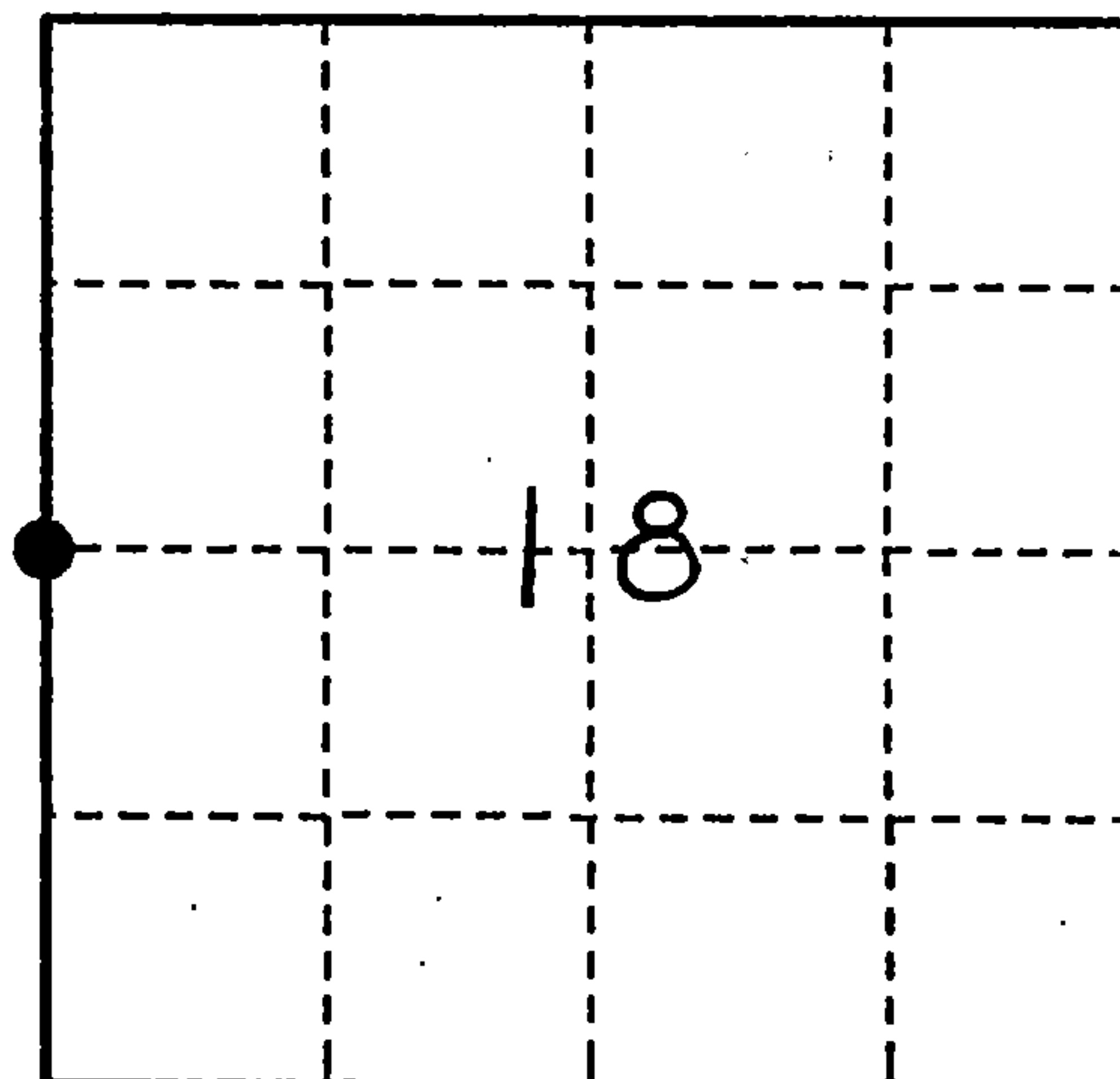
U. S. PUBLIC LAND SURVEY MONUMENT RECORD

INSTRUCTIONS:

This record shall show the location of the corner and shall include all of the following nine elements (a through i).

- (a) Identify the corner by reference to the U.S. public land survey system.
 O = Corner monument restored.

Quarter corner to Sections 18 & 13,
 T36N, R13E-R14E



- (b) Describe any record evidence, monument evidence, occupational evidence, testimonial evidence or any other material evidence you considered, and whether the monument was found or placed.

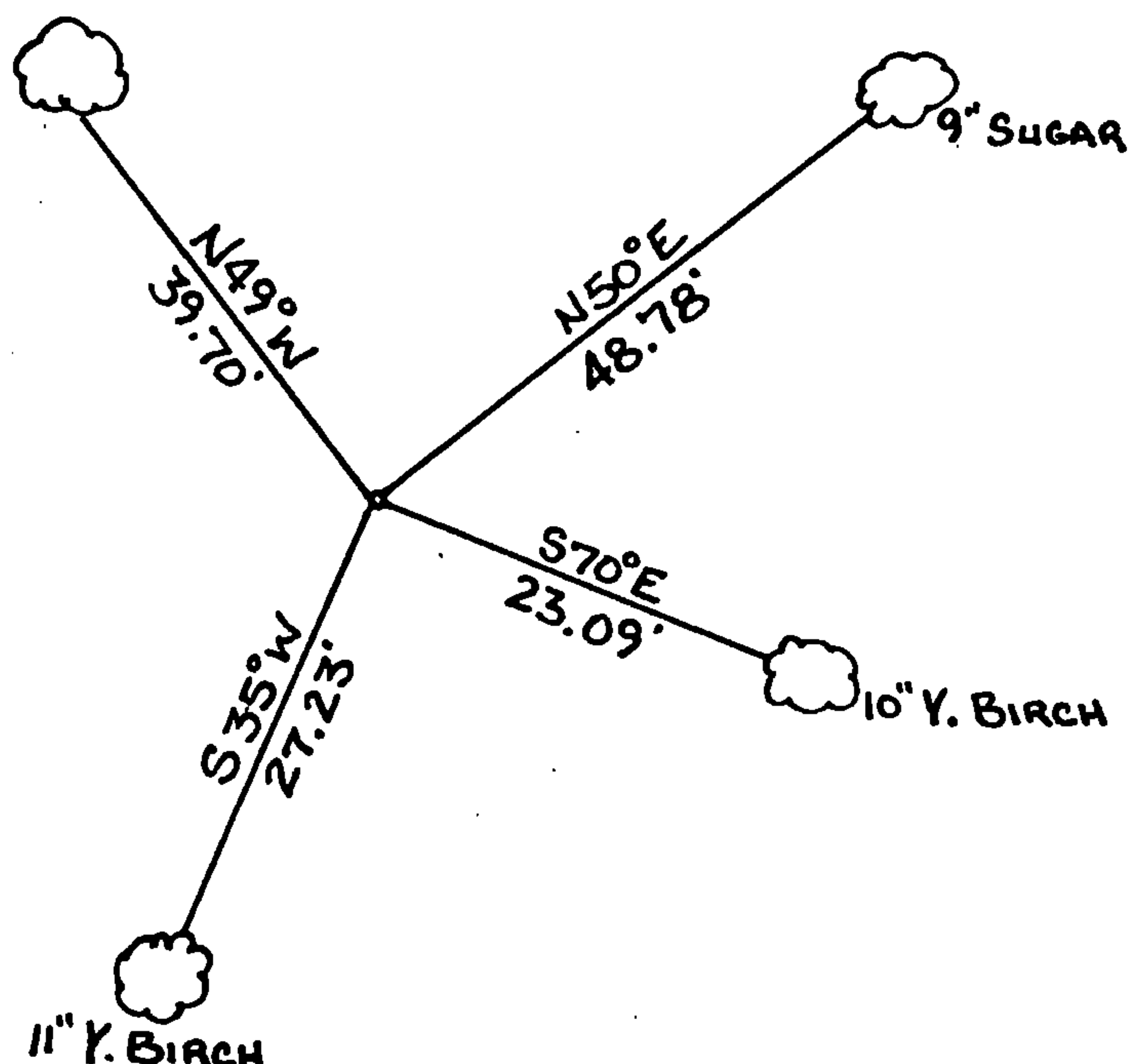
In 1858, Alfred Millard, D.S., set post with the following BT's: Hemlock 8" - N35°E - 23 links
 Sugar 10" - S18°W - 22 links
 December 22, 1992, John R. Garske found 2 1/2" O.D. iron pipe with a 2 1/2" brass cap.
 Approximately 3' above ground. Brass cap stamped: Forest Co. Forest Crop, T36N, R13E, 1/4
 cor., S13, S18, 9-1-38, C.E. Walker. No record of his notes can be found.

I accepted the Walker monument as being in the best location for the 1/4 corner after discussing Mr. Walker's work with other local surveyors and finding him to generally have done quality work.

- (c) In the plan view drawing below, provide reference ties to at least 4 witness monuments, or, if the location is within a municipality, to at least 2 witness monuments. (witness monuments shall be made of concrete, natural stone, iron or other equally durable material.)

- (d) Show a plan view drawing depicting the relevant monuments and reference ties which is sufficient in detail to enable accurate relocation of the corner monument if the corner monument is disturbed. Indicate north.

Left monument as noted above.



REGISTER'S OFFICE
 Forest County, Wis.

Received for record this 2nd day
 of June A.D. 1993 at

12 o'clock PM and recorded.


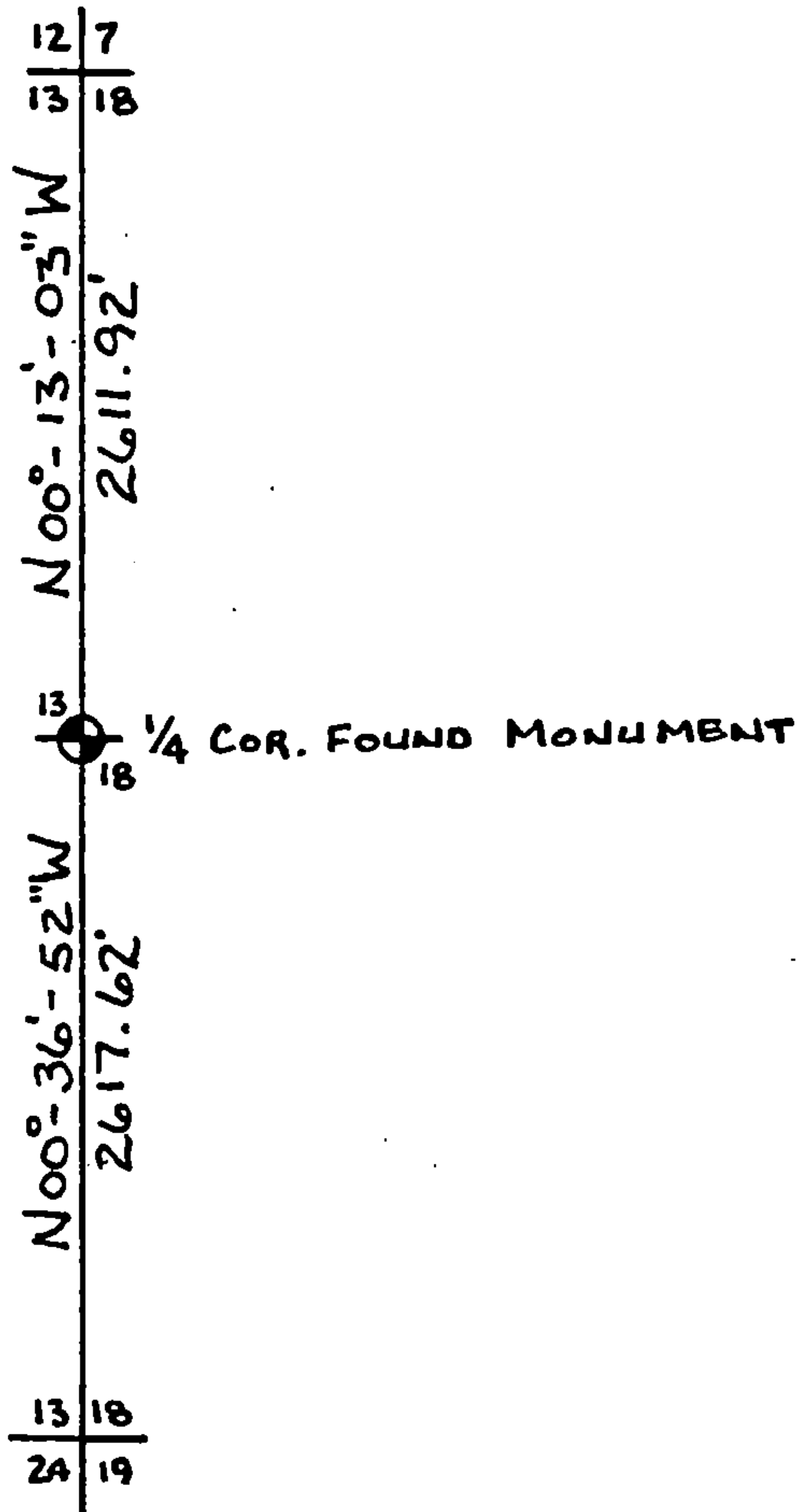
In Vol County Restorations
 page 1-1

Paul Chittie, Deputy
 Register of Deeds

- (e) Describe any material discrepancy between the location of the corner as restored or reestablished and the location of that corner as previously restored or reestablished by distance and direction. Show the discrepancy on the plan view drawing under (d), above. Show the distances between the corner as previously restored or reestablished and (1) the corner as restored or reestablished, and (2) to at least 2 of the witness monuments shown on the drawing in (d), above.
- (f) Was the corner restored through acceptance of (1) an obliterated evidence location, or, (2) a found perpetuated location?

Found Monument

- (g & h) Was the corner reestablished through lost corner proportionate methods? If so, show the method, including the directions and distances to other public land survey corners used as evidence or used for proportioning in determining the corner location?



(1) I, John R. Garske

(type or print name) certify that the corner location shown on this record was determined by me or under my direction and control and that this U.S. Public Land Survey Monument Record is correct and complete to the best of my knowledge and belief.

Signature

CERTIFICATE READY FOR FILING:

1-18-93

Date

Sue Vap

District Ranger