

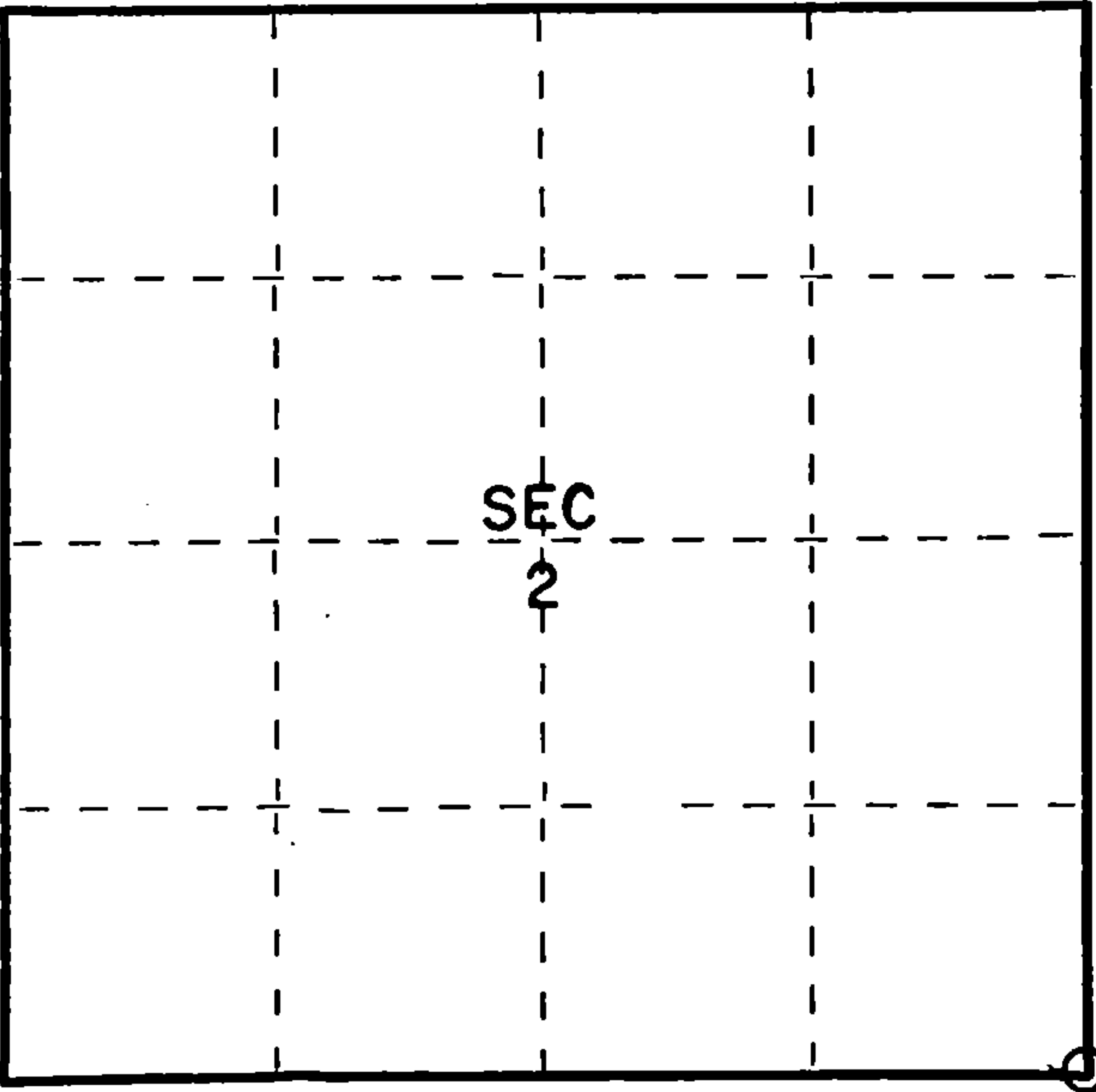
CERTIFIED LAND CORNER RESTORATION

Index No. **E 21**

State of Wisconsin }
County of Forest } ss.

I Thomas R. Arnott, do hereby
certify that on the 17th day
of October, 1975, I found
evidence of the Section
corner of sections 1, 2, 11, & 12
Township 36, North, Range
13 E, Fourth Principal Meridian,
as described hereon; and that from this evidence
I established a new monument and accessories
as described hereon to perpetuate the original
location of this corner.

Resident witnesses:
Herbert Wagoner



○ = Corner monument restored.

History of original corner establishment:

Original subdivision by James L. Nowlin June 2 - June 12, 1865

Cedar 12 N35E 20 Lks.
Cedar 10 N75W 25 Lks.

Description of corner evidence found:


2" iron pipe 5' long with brass cap set by C.E. Walker in 1938

Description of monument and accessories I established to perpetuate the original location of this corner.

Left monument set by walker

Ties:

W. Birch 8" S80W 20.83 feet
Balsam 4" S24E 25.02 feet



Dated at Grandon, Wis., this 23rd day of October, 1975

Signature Thomas R. Arnott Title Land Surveyor Registration No. S-887
(County Surveyor, Registered Land Surveyor, or other duly authorized official)

Office of Register of Deeds, County of Forest, I hereby certify that the within
instrument was filed in this office for record on the 27th day of October, 1975
at 8:30 o'clock A. M.

Eugene Staszewski
(Register of Deeds)

Document Number **108051**

By _____ Deputy

FORM 985 H. C. MILLER CO., MILWAUKEE

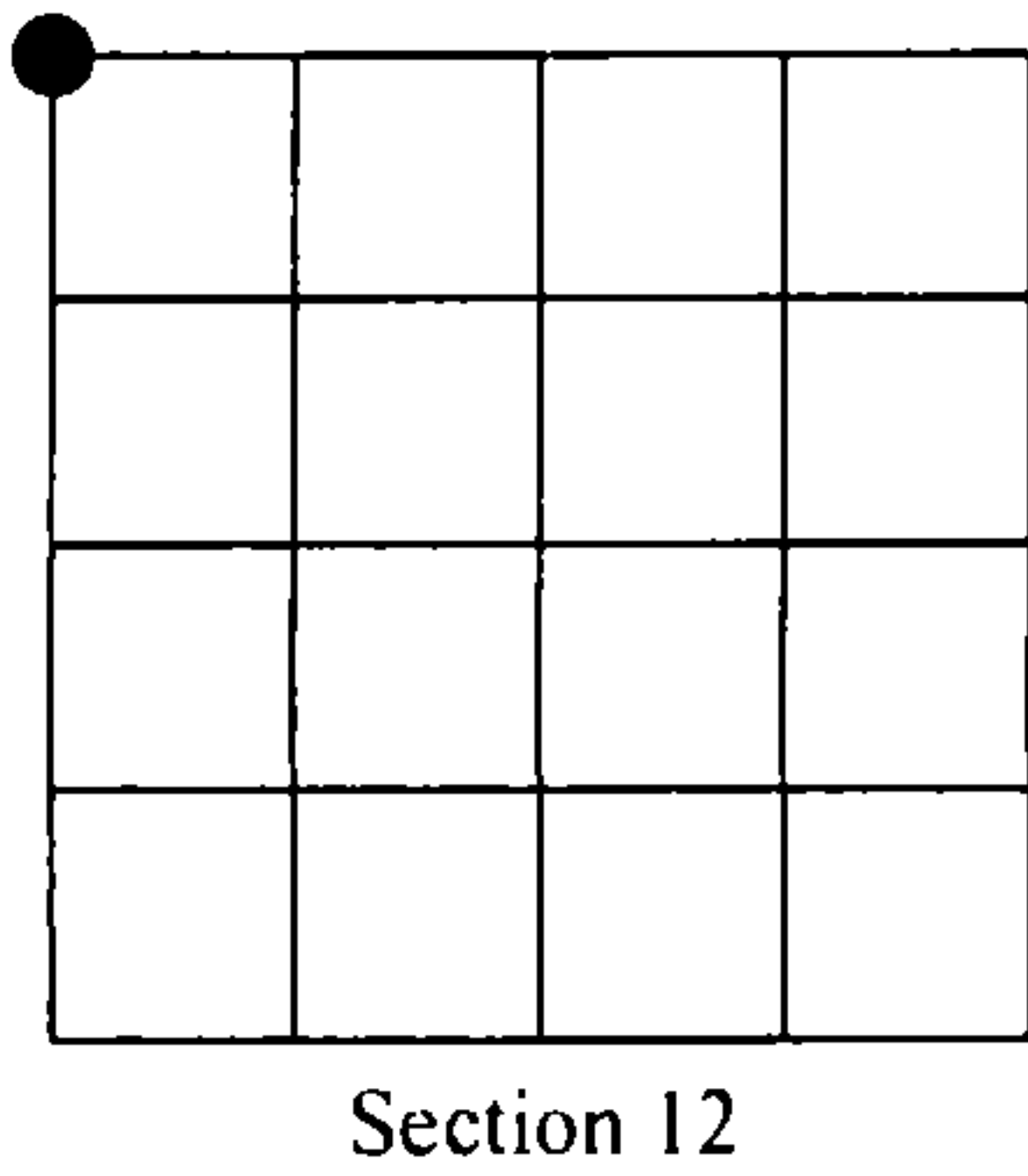
43013020000

12-36-13

U.S. PUBLIC LAND SURVEY MONUMENT RECORD

NOTE: This form is intended and designed to fulfill all requirements of Wisconsin Administrative Code, Chapter A-E 7.08 U.S. Public Land Survey Monument Record (3)(a)(b)(c)(d)(e)(f)(g)(h)(i). An additional sheet may be added if necessary to conform with said requirements.

(a) Corner location: Township 36 North
Range 13 East
Town of Lincoln
Forest County, Wisconsin



(b)(f)(g)(h) Description of monument found at this corner and if it was accepted, state all evidence (material, testimonial, occupational, plats, records, other monuments) used as a basis for accepting. If not accepted or if nothing was found, state evidence used as basis for establishing location. If reestablished through lost corner proportionate methods, indicate all monuments, distances and directions used to establish. Indicate type of monument found or set and sign post.

JUNE 1865 - JAMES KNOMLIN SET POST COMMON TO SECTIONS 1, 2, 11 AND 12:
CEDAR 12, N35°E, 20 LINKS
CEDAR 10, N75°W, 25 LINKS

1938 - C.E. WALKER SET 2" IRON PIPE, 5 FEET LONG WITH BRASS CAP.

OCTOBER 1, 2010 - I FOUND AND ACCEPTED A 2" DIAMETER IRON PIPE, CAPPED WITH BRASS AND STAMPED BY C.E. WALKER.

(c)(d)(e) Plan view of corner with ties to at least 4 witness monuments. If in disagreement with previously established corner, show the distances between the two corners and also indicate the ties to the disputed corner.

