

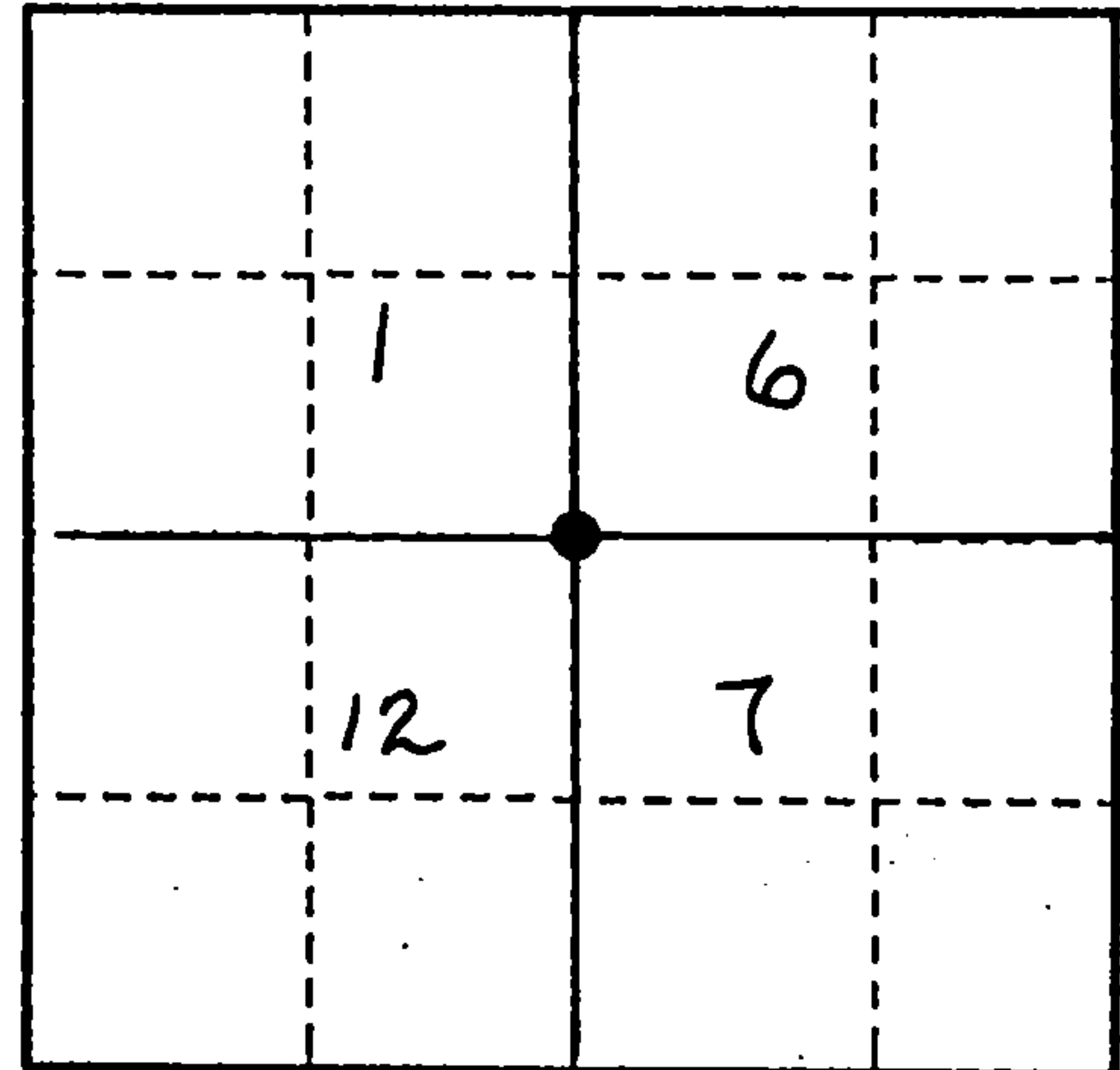
U. S. PUBLIC LAND SURVEY MONUMENT RECORD

INSTRUCTIONS:

This record shall show the location of the corner and shall include all of the following nine elements (a through i).

- (a) Identify the corner by reference to the U.S. public land survey system.
 ○ = Corner monument restored.

Corner common to Sections 1, 6, 7 & 12,
 T36N, R13-14E, 4th P.M., Forest
 County, WI.



- (b) Describe any record evidence, monument evidence, occupational evidence, testimonial evidence or any other material evidence you considered, and whether the monument was found or placed.

Original survey by A. Millard, Deputy Surveyor, in 1858.

Original Bearing Trees:

Hemlock 18", N33°E - 45 links
 Sugar 10", S62°E - 13 links

Sugar 15", N55°W - 45 links
 Hemlock 18", S65°W - 71 links

1938- The position is monumented by a ^{*}2" x 5' long iron pipe with a brass cap as set by C.E. Walker in 1938.

1975- The corner position is recorded by Thomas Arnott S-887, on Document No. 108075 on October 28, 1975.

1993- I found the ^{*}monument to be in good condition and established additional accessories as noted below.

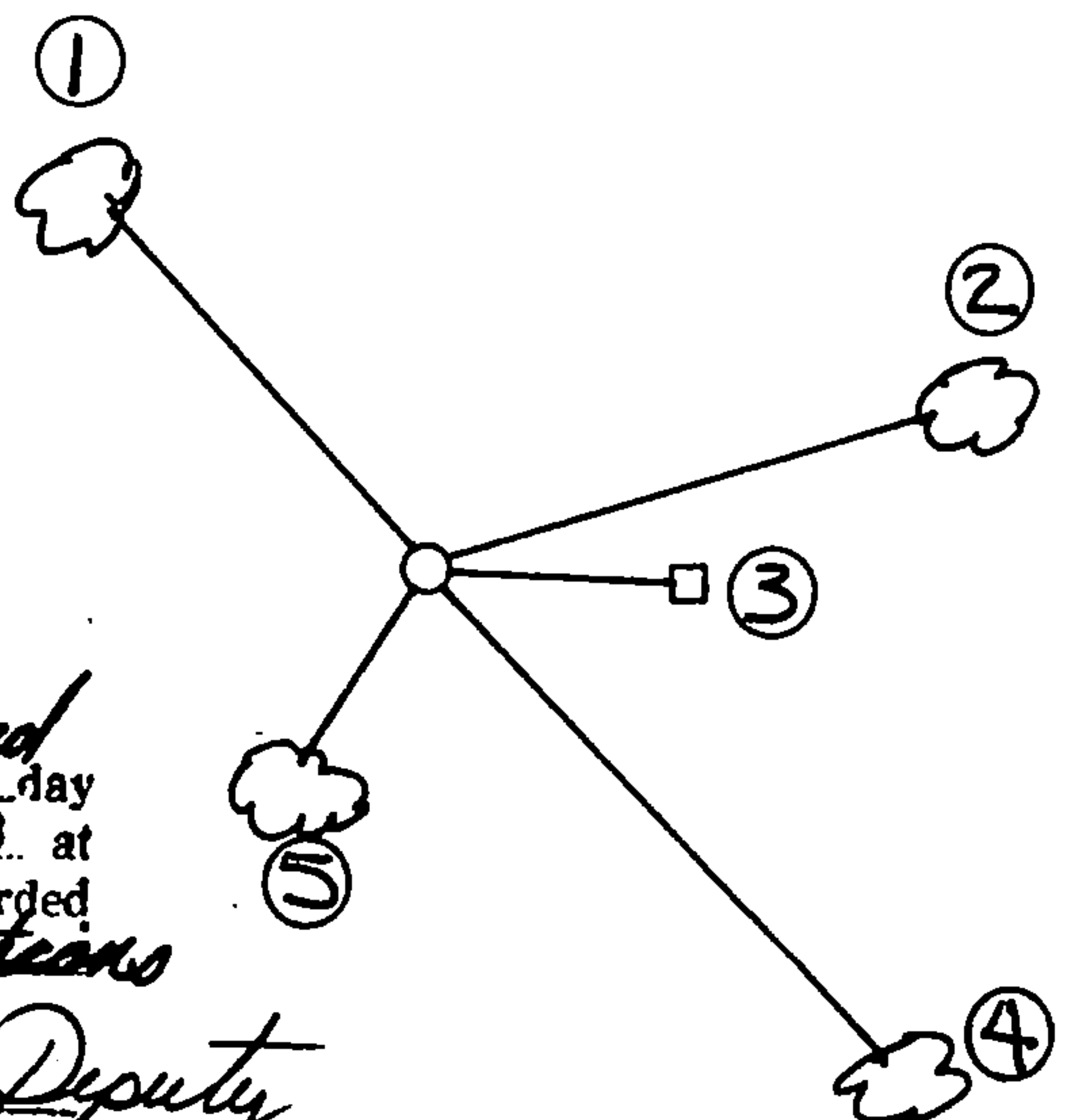
- (c) In the plan view drawing below, provide reference ties to at least 4 witness monuments, or, if the location is within a municipality, to at least 2 witness monuments. (witness monuments shall be made of concrete, natural stone, iron or other equally durable material.)

- (d) Show a plan view drawing depicting the relevant monuments and reference ties which is sufficient in detail to enable accurate relocation of the corner monument if the corner monument is disturbed. Indicate north.

Found 2" diameter x 5' long iron pipe with a stamped brass cap.

- 1- 10" Sugar-N50°W-15.15 feet
 2- 12" Sugar-N74°E-18.92 feet
 3- Steel sign post-East-2.73 feet
 4- 13" Sugar-S33°W-3.83 feet

REGISTER'S OFFICE
 Forest County, Wis.
 Received for record this 2nd day
 of June A.D. 1993 at
12 o'clock P.M. and recorded
 in Vol. Copied Pastors
 page 51
Robert Chittie, Deputy
 Register of Deeds



1e) Describe any material discrepancy between the location of the corner as restored or reestablished and the location of that corner as previously restored or reestablished by distance and direction. Show the discrepancy on the plan view drawing under (d), above. Show the distances between the corner as previously restored or reestablished and (1) the corner as restored or reestablished, and (2) to at least 2 of the witness monuments shown on the drawing in (d), above.

None


(f) Was the corner restored through acceptance of (1) an obliterated evidence location, or, (2) a found perpetuated location?

(2) A found perpetuated location.

(g & h) Was the corner reestablished through lost corner proportionate methods? If so, show the method, including the directions and distances to other public land survey corners used as evidence or used for proportioning in determining the corner location?

No

(1) I, John R. Garske, S-1685
(type or print name) certify that the corner location shown on this record was determined by me or under my direction and control and that this U.S. Public Land Survey Monument Record is correct and complete to the best of my knowledge and belief.



Signature

Date

CERTIFICATE READY FOR FILING:

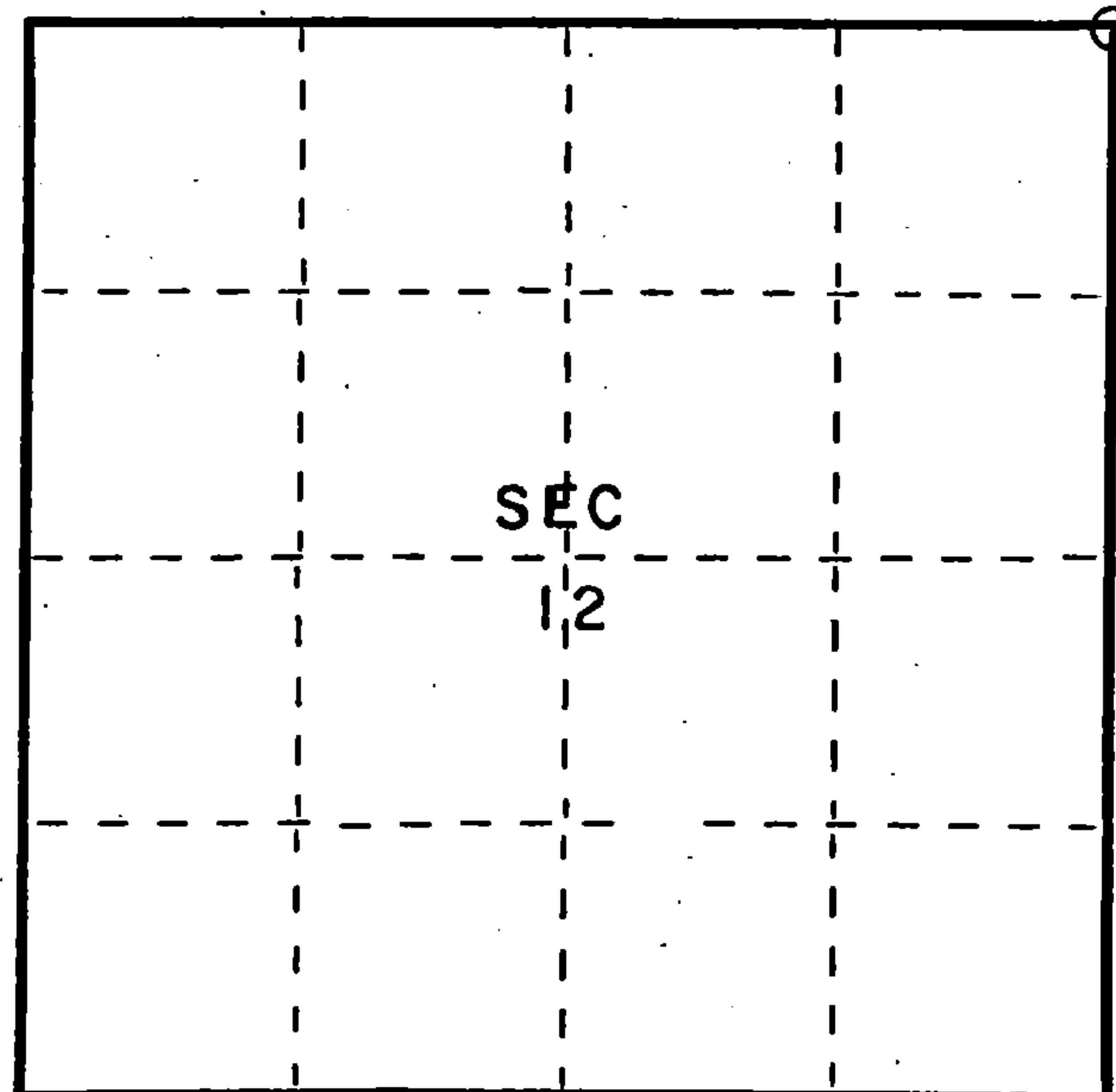
Sue Vap
District Ranger

State of Wisconsin }
County of Forest } ss.

I Thomas R. Arnott, do hereby
certify that on the 10th day
of September, 1975, I found
evidence of the section
corner of sections 1, 6, 7, & 12
Township 36, North, Range
13-14 E, Fourth Principal Meridian,
as described hereon; and that from this evidence
I established a new monument and accessories
as described hereon to perpetuate the original
location of this corner.

Resident witnesses:

Herbert Wagoner



○ = Corner monument restored.

CERTIFIED LAND CORNER RESTORATION

Index No. E-25

History of original corner establishment:

Aspen	12	N20E	23 Lks.
Fir	10	N85W	10 Lks.
W. Birch	10	S5W	20 Lks.
W. Birch	10	S55E	23 Lks.

Description of corner evidence found:


2" iron pipe 5' long with brass cap set by C.E. Walker in 1938

Description of monument and accessories I established to perpetuate the original location of this corner.

Left monument set by Walker

Ties:

Maple	8"	N44W	15.00 feet
Maple	8"	N74E	18.75 feet
Maple	8"	S33W	4.00 feet



Dated at Crandon, Wis., this 28th day of October, 1975.

Signature Thomas R. Arnott Title Land Surveyor Registration No. S-887
(County Surveyor, Registered Land Surveyor, or other duly authorized official)

Office of Register of Deeds, County of Forest, I hereby certify that the within
instrument was filed in this office for record on the 28th day of October, 1975
at 11 o'clock A. M.

Eugene Stutzman
(Register of Deeds)

Document Number 108075

By _____ Deputy

43613010600