

REGISTER'S OFFICE
Forest County, WI

Received for record this 31ST day
of December AD, 2008
at 10:10 o'clock A M. and
recorded in Vol. Corner Restoration
of records
on page J-23

Document Number
199360

Kay Swanson
Deputy REGISTER

U.S. PUBLIC LAND SURVEY MONUMENT RECORD

(As Required by WI Adm. Code)

History of original corner establishment and subsequent restorations and descriptions of any record, monument, occupational, testimonial or other evidence considered:

1859 - William E. Daugherty, set quarter corner section post and made the following B.T.'s:
Hemlock, 8", N 27° W, 16 lks., 10.56 feet.
Hemlock, 12", S 32° W, 8 lks., 5.28 feet.

1919 - I.R. Ritter set an iron pipe at quarter corner position and made the following B.T.'s:
Hemlock, 12", N 05° E, 23 lks., 15.18 feet.
Hemlock, 20", S 32° W, 8 lks., 5.28 feet.

2008 - I found a 1 1/4" iron pipe from 1919 Ritter Survey in excellent condition.
I found B.T.'s from 1919 Survey, now rotted stumps.
I made the following new B.T.'s to iron pipe:
Hemlock, 25", S 53° E, 22.06 feet.
Cedar, 12", S 06° E, 23.81 feet.
Sugar, 12", N 43° W, 9.53 feet.
Cedar, 9", N 09° E, 23.04 feet.

Corner was: (Check All That Apply)

- Restored through acceptance of an obliterated evidence location.
- Restored through acceptance of a found perpetuated location.
- Considered a lost corner and reestablished through lost corner proportionate methods (include a plan view drawing showing distances and directions to other Public Land Survey Corners used for proportioning and determining the corner location).
- Restored or reestablished in a location that differs from a previous restoration or reestablishment (include a plan view drawing and indicate what was set and/or found).

Describe the monument and accessories used to perpetuate the location of this corner (include a plan view drawing and indicate what was set and/or found).

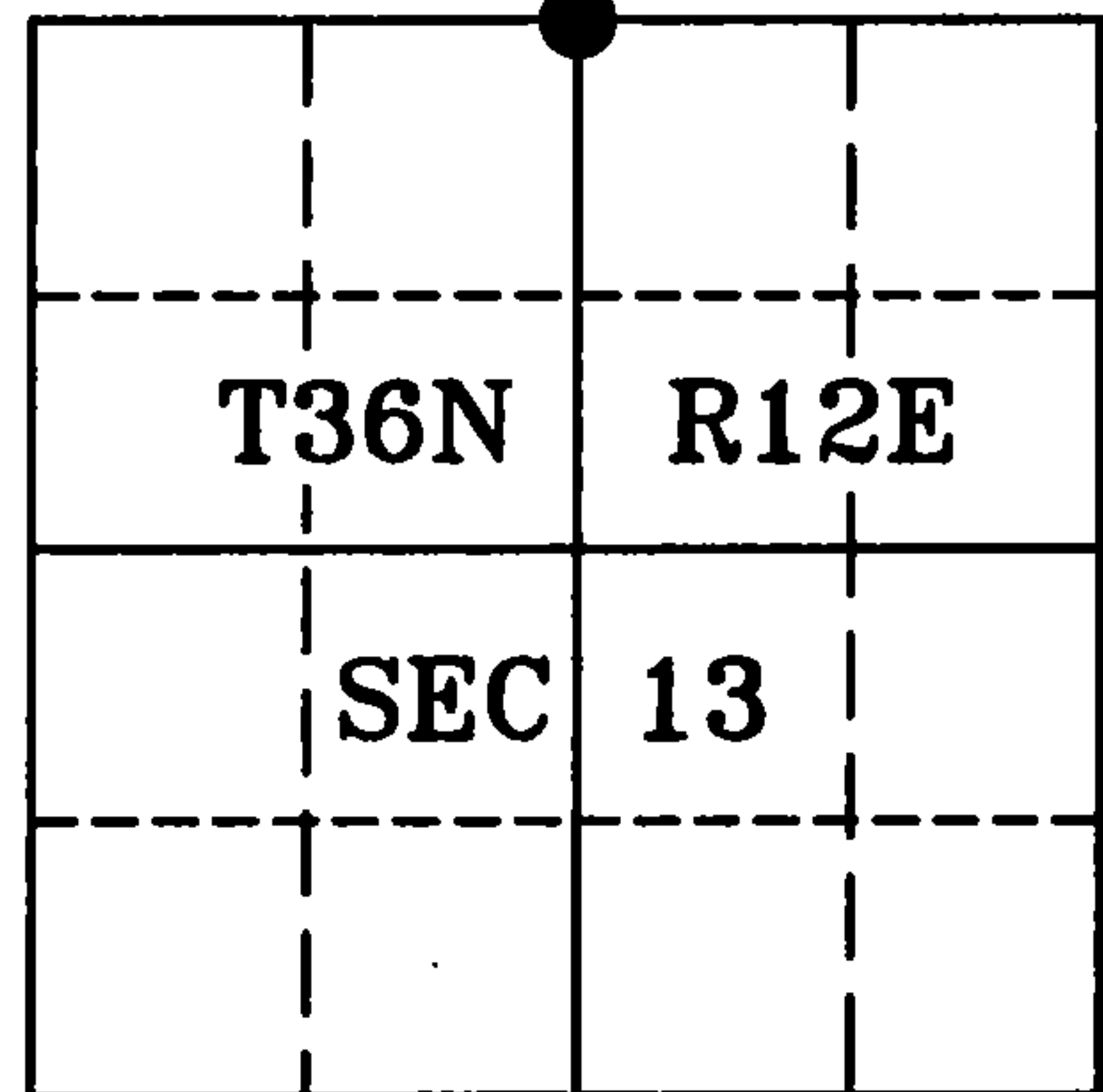
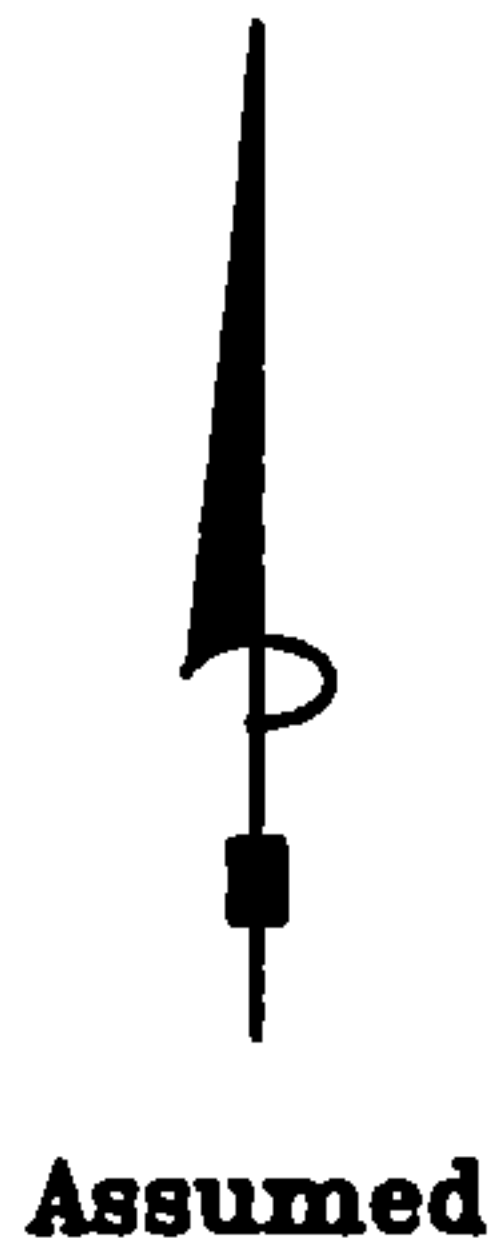
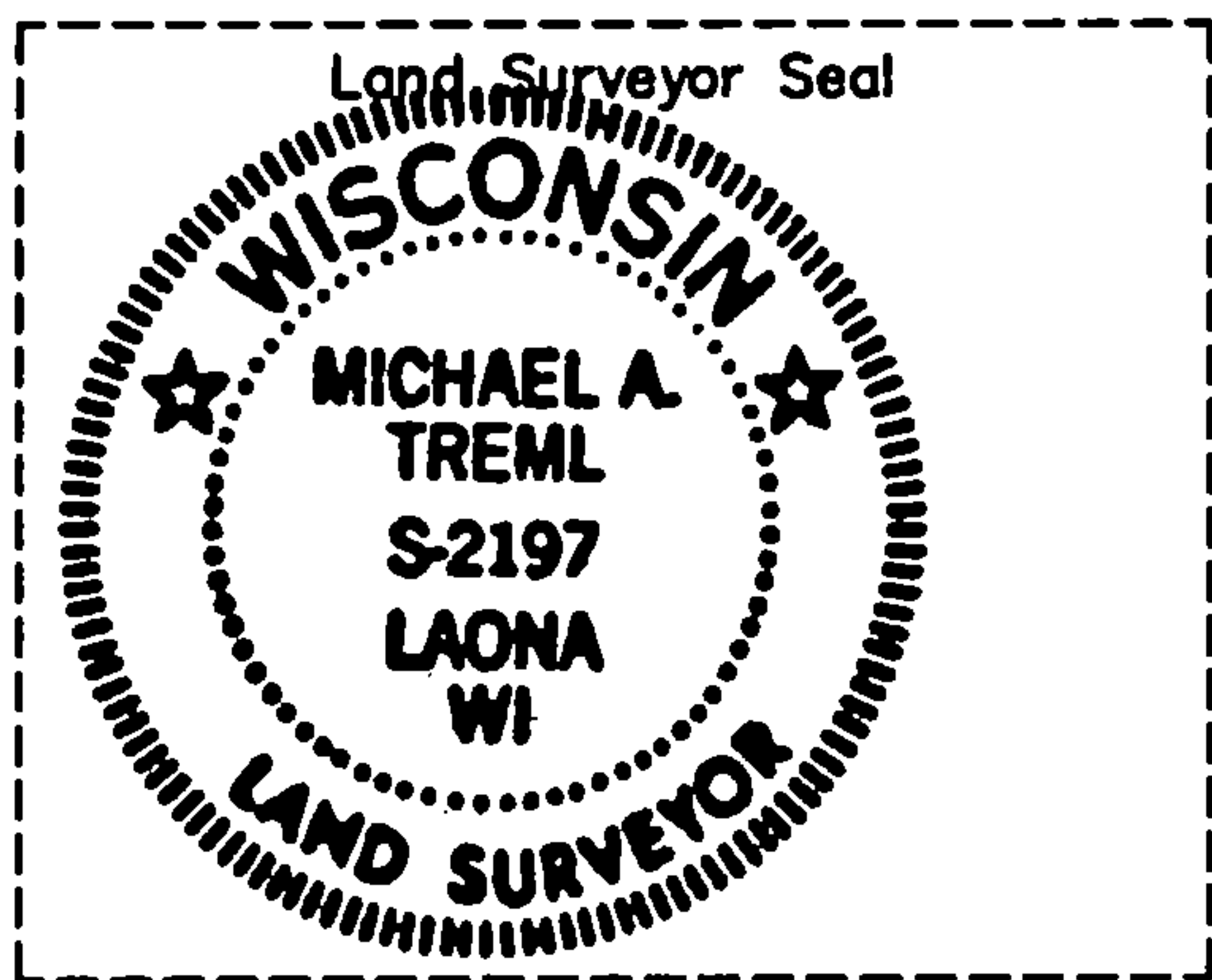
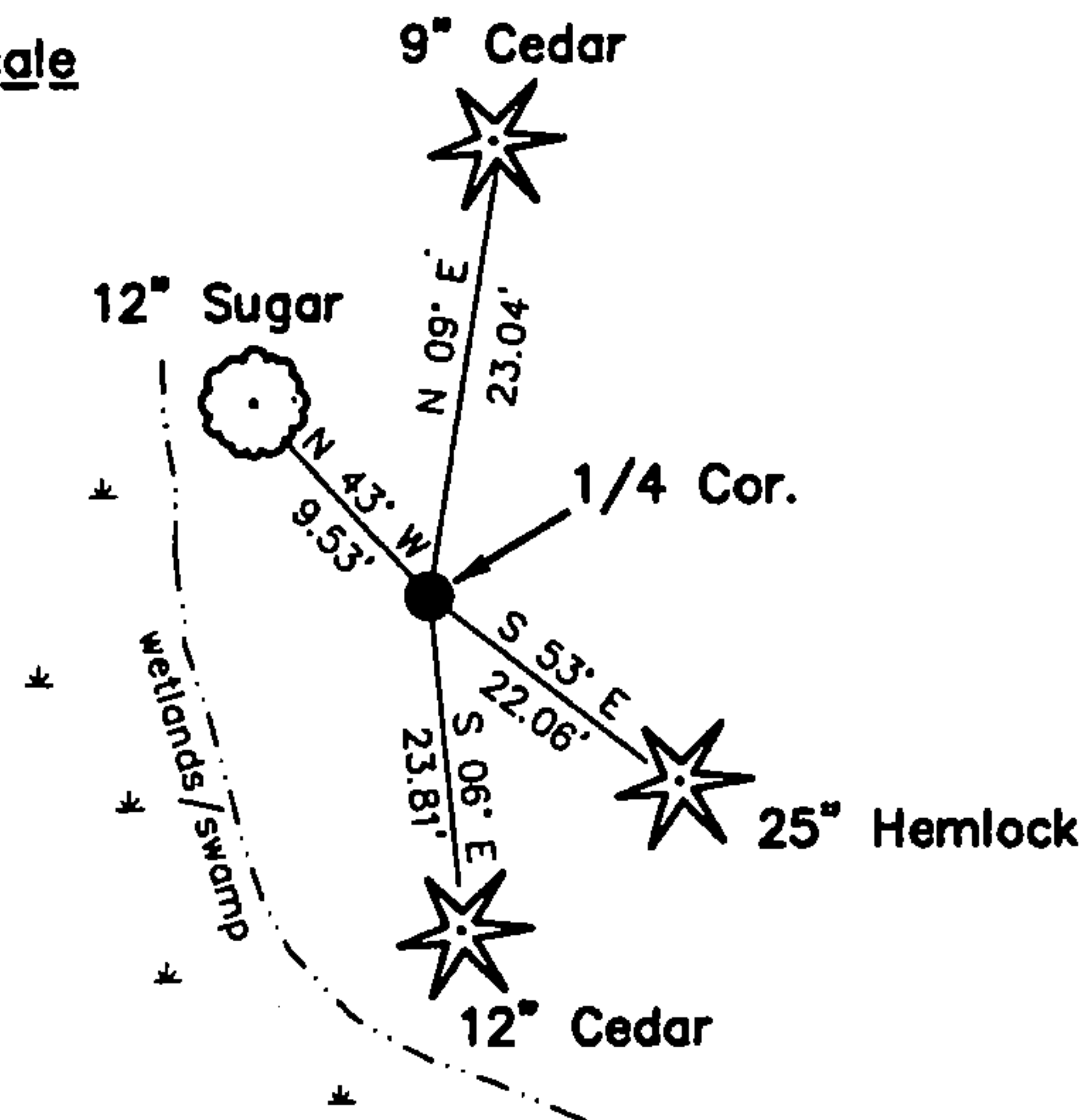
Sketch Not To Scale

LEGEND:

● 1 1/4" Iron Pipe Found

Note: All distances are taken to nail in side of tree.

Note: Iron pipe is 29 feet East and 54 feet North of swamp on highland island.



I, Michael A. Tremi, RLS
(type or print name) certify that the corner location shown on this record was determined by me or under my direction and control and that this U.S. Public Land Survey Monument Record is correct and complete to the best of my knowledge and belief.

Michael A. Tremi 11/11/08
Signature Date

The North Quarter corner of
Section 13 T. 36 N., R. 12 E.
Forest County, WI

Index No. J-23

43612120020

J-23