

CERTIFIED LAND CORNER RESTORATION

Index No. X-1

State of Wisconsin }
County of Forest } ss.


I Philip T. Hansen, do hereby certify that on the 23rd day of August, 1976, I found evidence of the Quarter corner of Section 31 & 36 Township 36, North, Range 11 & 12 East, Fourth Principal Meridian, as described hereon; and that from this evidence I established a new monument and accessories as described hereon to perpetuate the original location of this corner.

Resident witnesses:

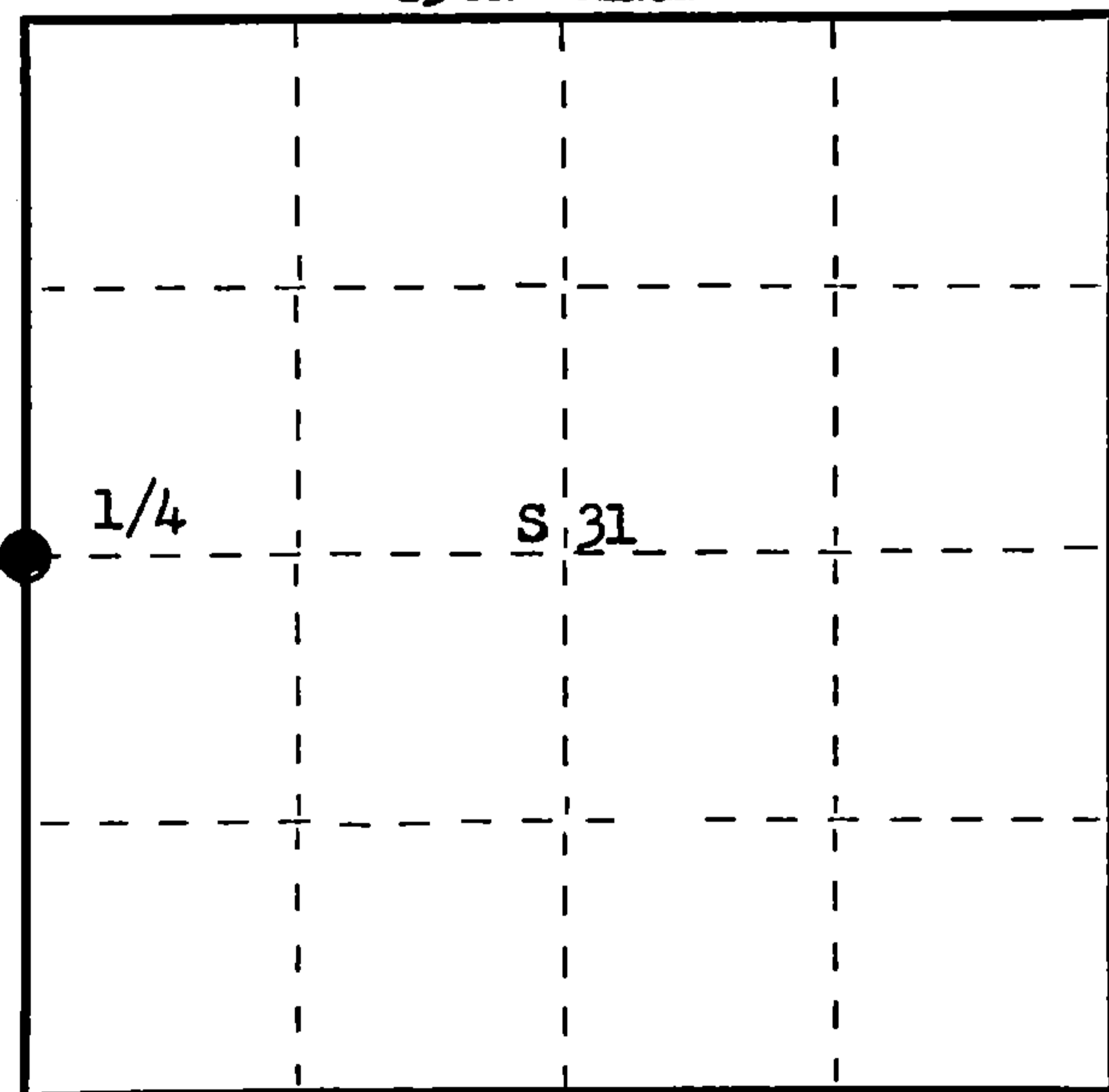
Glen Barker

Jim Clafin

Herb Wagoner



T36N R12E



○ = Corner monument restored.

History of original corner establishment:

Original Corner established by Wm. E. Dougherty, Deputy Surveyor, in 1859, from which Tamarack 8" bears N 85° W 35 lks, and Tamarack 10" bears S 70° E 43 links.

No records of any subsequent surveys.

Description of corner evidence found:

Recovered an old 3" squared and scribed cedar post in very poor condition. Scribing visible - 1/4S S31, 1/4S S36.

Corner sets 17 links west of an old N-S County line road, grown over with tag alders and brush.

No evidence of any BT's visible after thorough search.

Corner believed to have been recovered and restored by C. Walker, County Surveyor.

Description of monument and accessories I established to perpetuate the original location of this corner.

Replaced cedar post with 2 1/2" Berntsen A-1 Federal Monument stamped.

Monument projects 12" above ground.

NBT's - Tamarack 7" N 60° W 38.6 links, scribed 1/4 BT.

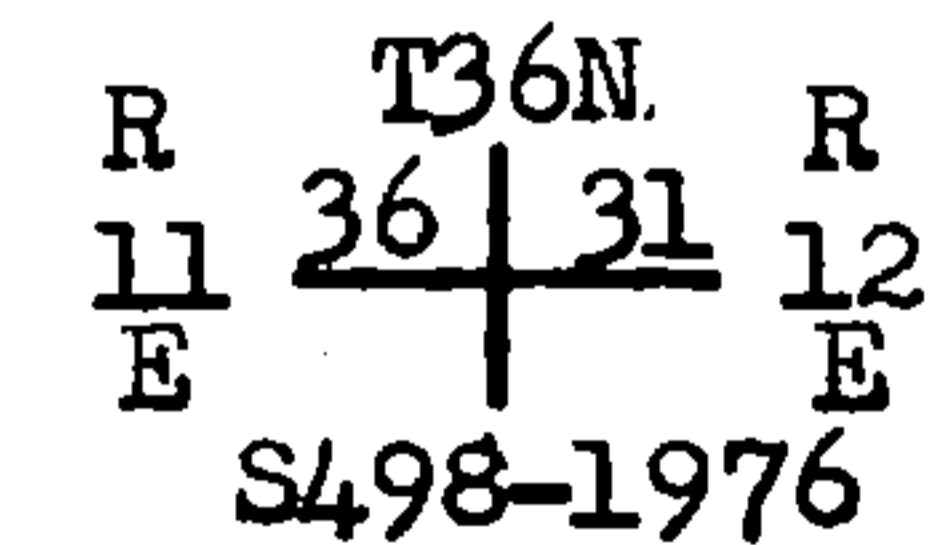
Tamarack 7" N 52° E 62.2 links, scribed 1/4 BT.

Tamarack 8" S 68° E 89.6 links, scribed 1/4 BT.

Drove support stakes beside post.

Brought out old post for display.

Monument and BT's painted blue.



Dated at Rhineland, Wis., this 31st day of August, 1976

Signature..... Title Registered Land Surveyor Registration No. S-498
(County Surveyor, Registered Land Surveyor, or other duly authorized official)

Office of Register of Deeds, County of Forest, I hereby certify that the within instrument was filed in this office for record on the 8th day of Sept., 1976 at 10 o'clock A. M.

Eugene Stategny
(Register of Deeds)

By..... Deputy

DOCUMENT NUMBER

110103

FORM 985 H. C. MILLER CO., MILWAUKEE

43611362000