

CERTIFIED LAND CORNER RESTORATION

Index No. T-1

State of Wisconsin }
County of Forest } ss.


I Philip T. Hansen, do hereby certify that on the 9th day of June, 1977, I found evidence of the Quarter corner of Sec. 25 & 30 Township 36, North, Range 12 East, Fourth Principal Meridian, as described hereon; and that from this evidence I established a new monument and accessories as described hereon to perpetuate the original location of this corner.

Resident witnesses:

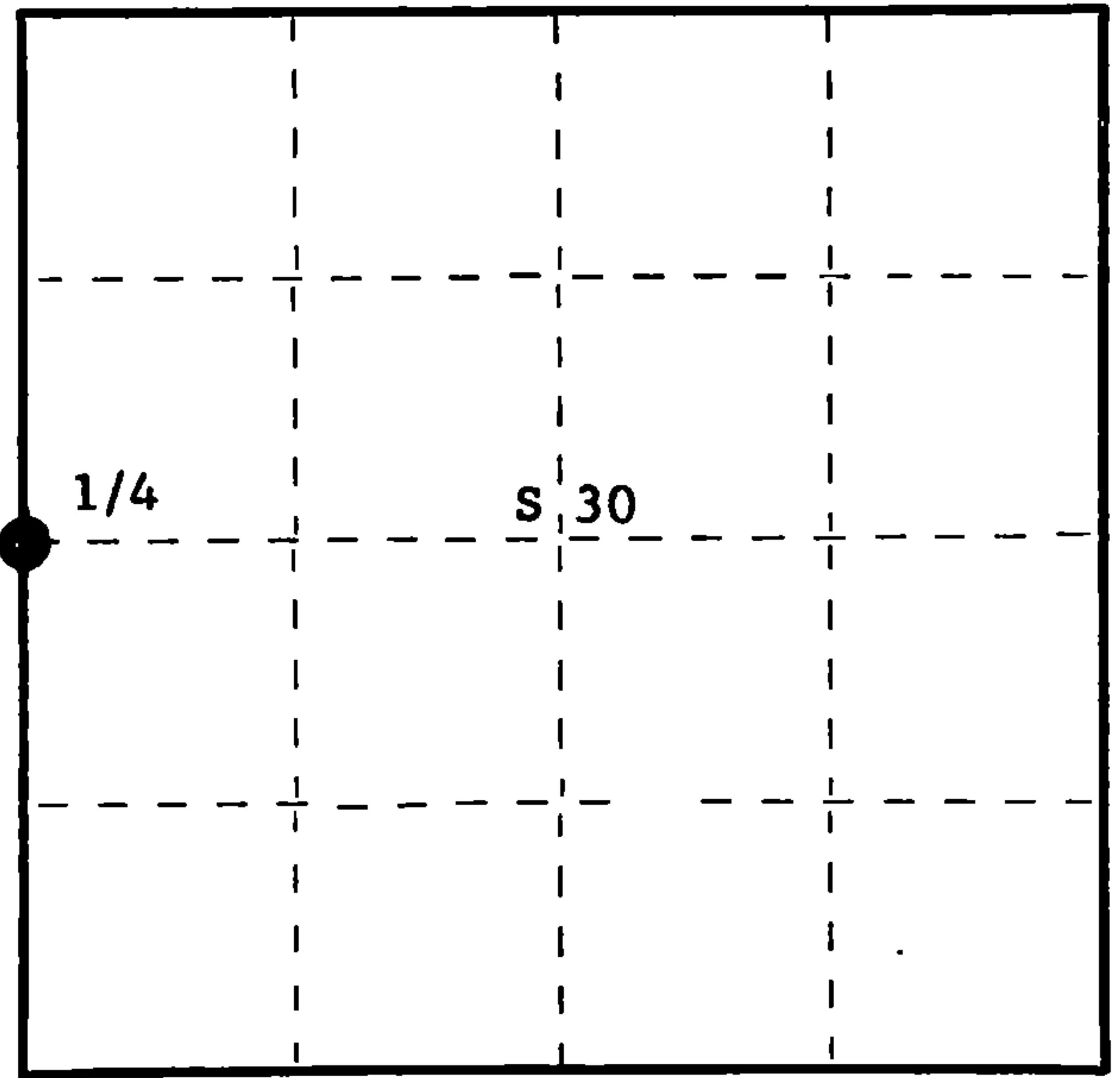
Glen Barker

Jim Claflin

Herb Wagoner



T36N R12E



○ = Corner monument restored.

History of original corner establishment:

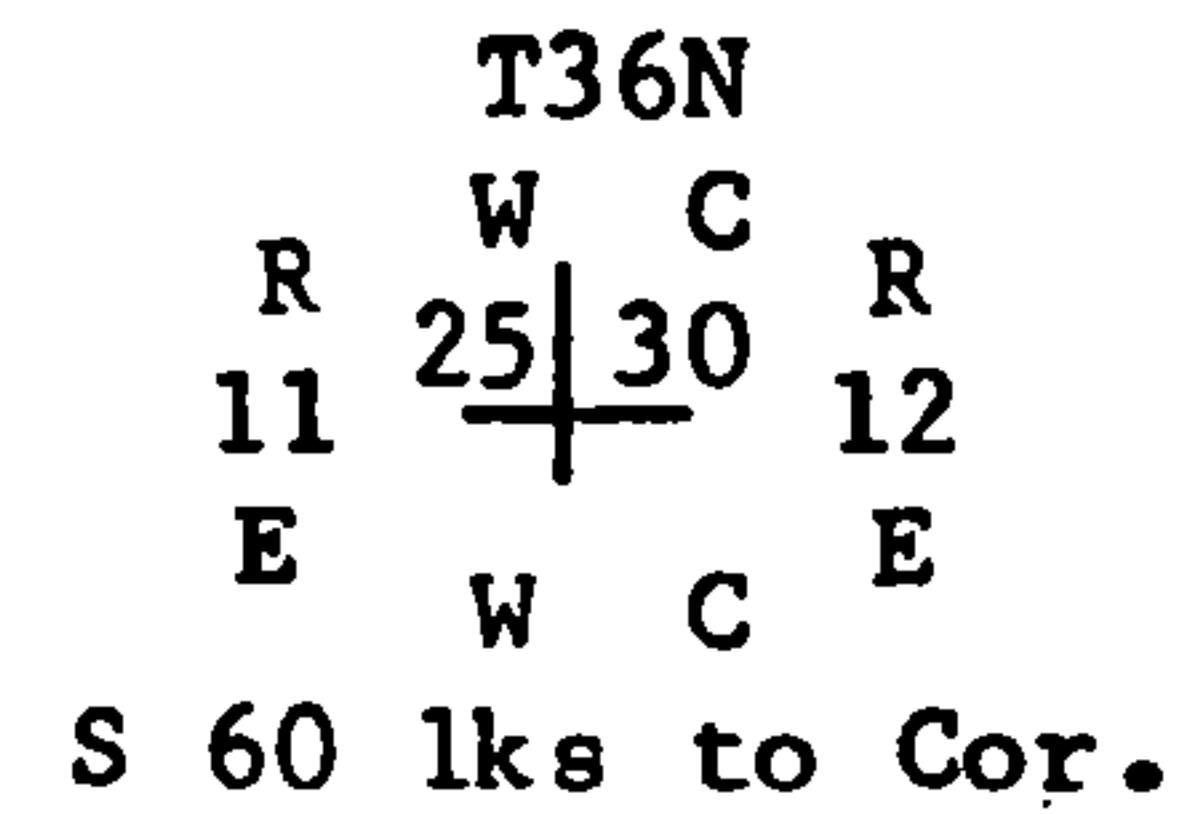
Original Corner established by Alfred Millard in 1858 from which White Pine 10" bears N20°E, 15 links and Aspen 12" bears S80°W, 16 links. B.F. Dorr recovered corner in 1899. Recovered original BTs. Corner recovered by H.C. Lawrence, Registered Land Surveyor, in 1954. Ran E-W 1/4 line. Distance to C 1/4 corner 45.10 chains. Corners witness monuments (BTs) destroyed by road construction.

Description of corner evidence found:

No evidence of corner recovered. Corner sets in old highway 8. Set corner by single proportion. Ran traverse from recovered C 1/4 corner to EC 1/16 corner. Doubled distance and set E 1/4 corner in straight line. Computed distance from EC 1/16 to E 1/4 Corner Sec. 25-36-11 at 22.5445 chains. Bearing of line S 86°38' 03" E.

Description of monument and accessories I established to perpetuate the original location of this corner.

Set 1 1/2" x 18" iron pipe in centerline of old highway 8, 5" below surface. Set 2 1/2" Berntsen A-1 Federal Monument, 60 links north of true corner for witness corner, projecting 12" above ground. Cap stamped:
Marked NBTs - Red Pine 10" N55°W, 170.5 links, scribed 1/4 BT.
Red Pine 10" N22°W, 144.6 links, scribed 1/4 BT.



Dated at Rhineland, Wis., this 13th day of June, 1977.

Signature Philip T. Hansen Title Registered Land Surveyor Registration No. S-498
(County Surveyor, Registered Land Surveyor, or other duly authorized official)

Office of Register of Deeds, County of Forest, I hereby certify that the within instrument was filed in this office for record on the 6th day of July, 1977 at 3:30 o'clock P. M.

Eugene Stutzman
(Register of Deeds)
By _____ Deputy

DOCUMENT NUMBER
111823

FORM 985
Wisconsin Department of Natural Resources
Madison, Wisconsin

43611252000