

CERTIFIED LAND CORNER RESTORATION

State of Wisconsin }
County of Forest } ss.

I Jean F. Resvick, do hereby certify that on the 5 day of June, 1973, I found evidence of the south quarter corner of Section 32 Township 35 north, Range 16 east, Fourth Principal Meridian, as described hereon; and that from this evidence I established a new monument and accessories as described hereon to perpetuate the original location of this corner:

Description of original monument and accessories and subsequent restorations:

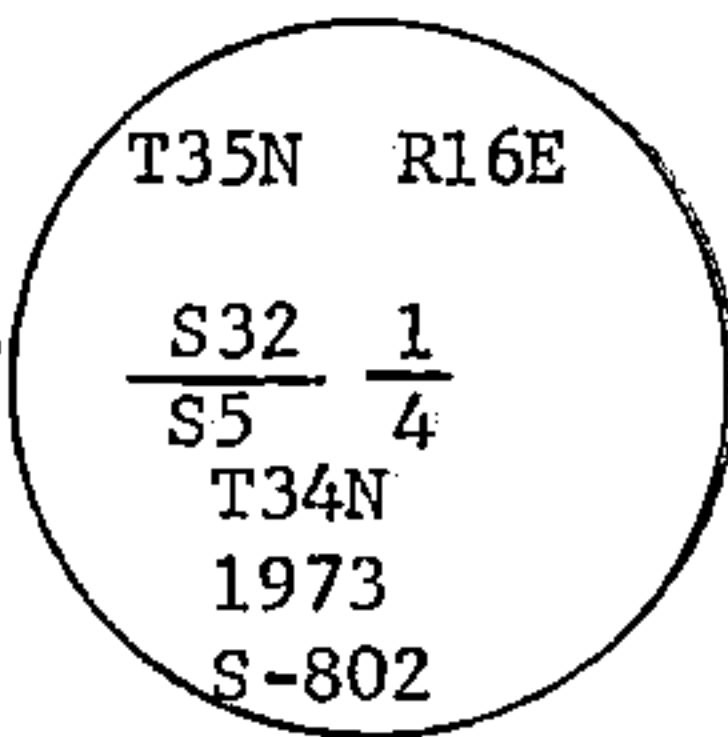
Survey in 1857 by Artemas Curtis
40 chains west between section 5 and 32
Set post
Yellow Birch 22, N50W, 29 lks.
Yellow Birch 20, S25E, 19 lks.
9 chains west enter swamp bears SW
13.3 chains west stream, 5 lks. wide, runs SSW
18 chains east enter open swamp

Description of corner evidence found:

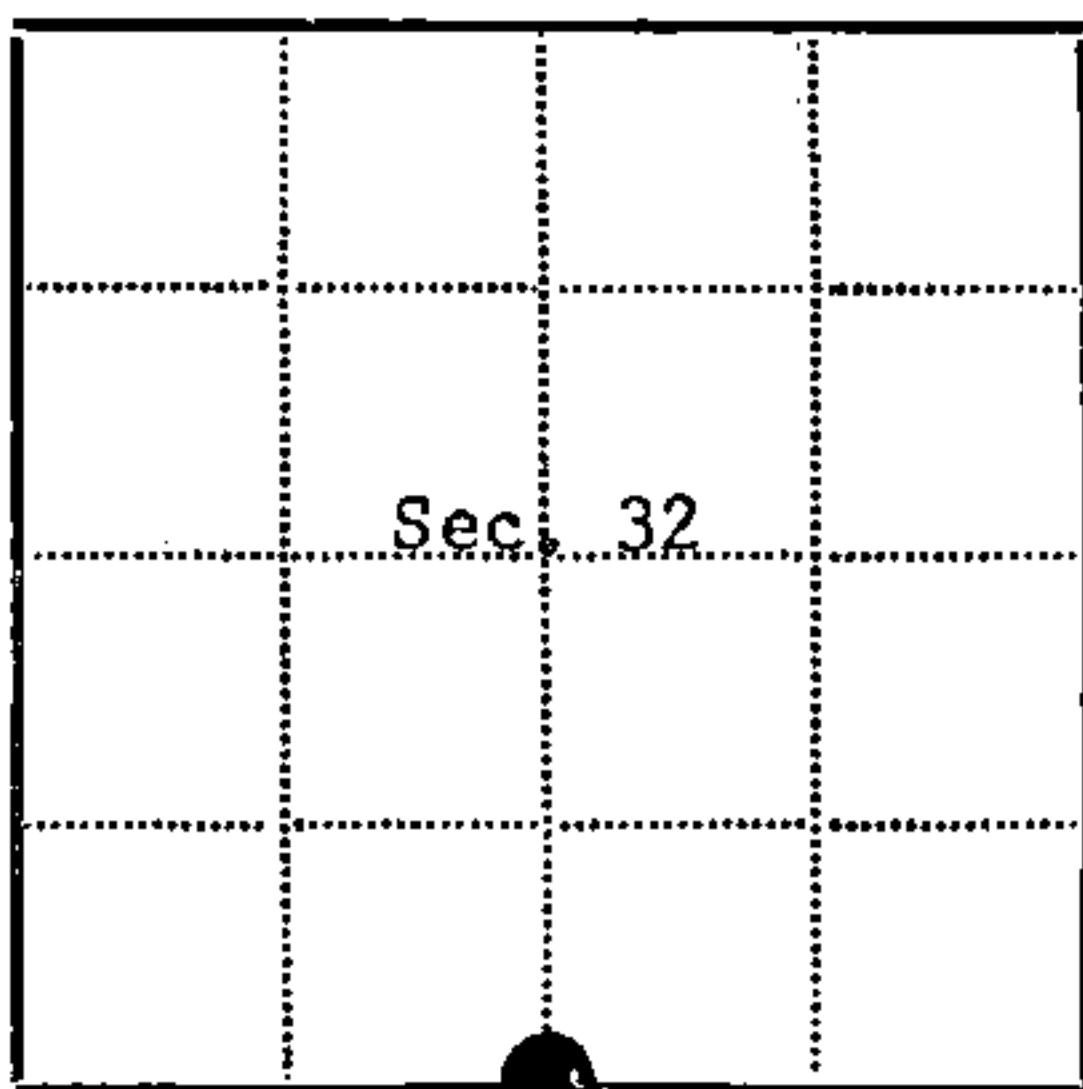

1 3/4 inch axel 18 inch above ground
Birch stump bears S25E, 19 lks. look like face blaze has been blazed along side of older blaze remains badly charred.
Birch remains founded in mound, N50W, 29 lks.
Distance to stream and swamps check

Description of monument and accessories I established to perpetuate the location of this corner:

Replace axel with 2 inch inside diameter galvanized iron pipe, 3 feet long filled with concrete to weigh 5 lbs. per foot with brass cap stamped.



From which the following blazed and scribed new bearing trees bear:
Elm 4, S38E, 24.31 feet
Basswood 6, N28W, 24.91 feet
Sign post set 1 foot NE of monument



● = Corner monument restored
□ =

Resident witnesses.....

Dated at Rhinelander Wisconsin, this 3rd day of August, 1973.

Signature Jean F. Resvick Title Land Surveyor
(County Surveyor, Registered Land Surveyor, or other duly authorized official)

Surveyors Registration No. S-802 DOCUMENT NUMBER 104438

Office of Register of Deeds County of Forest

I hereby certify that the within instrument was filed in this office for record on the 13th day of November 1973, and was filed in Book No. Corner Restorations Page No. Z-7 of County Records.

Signature Eugene Staszynski Title Register of Deeds

Township 35 north, Range 16 east, Section 32, Index No. Z-7, Page No. 2

43516320020