

DOCUMENT NUMBER
138856

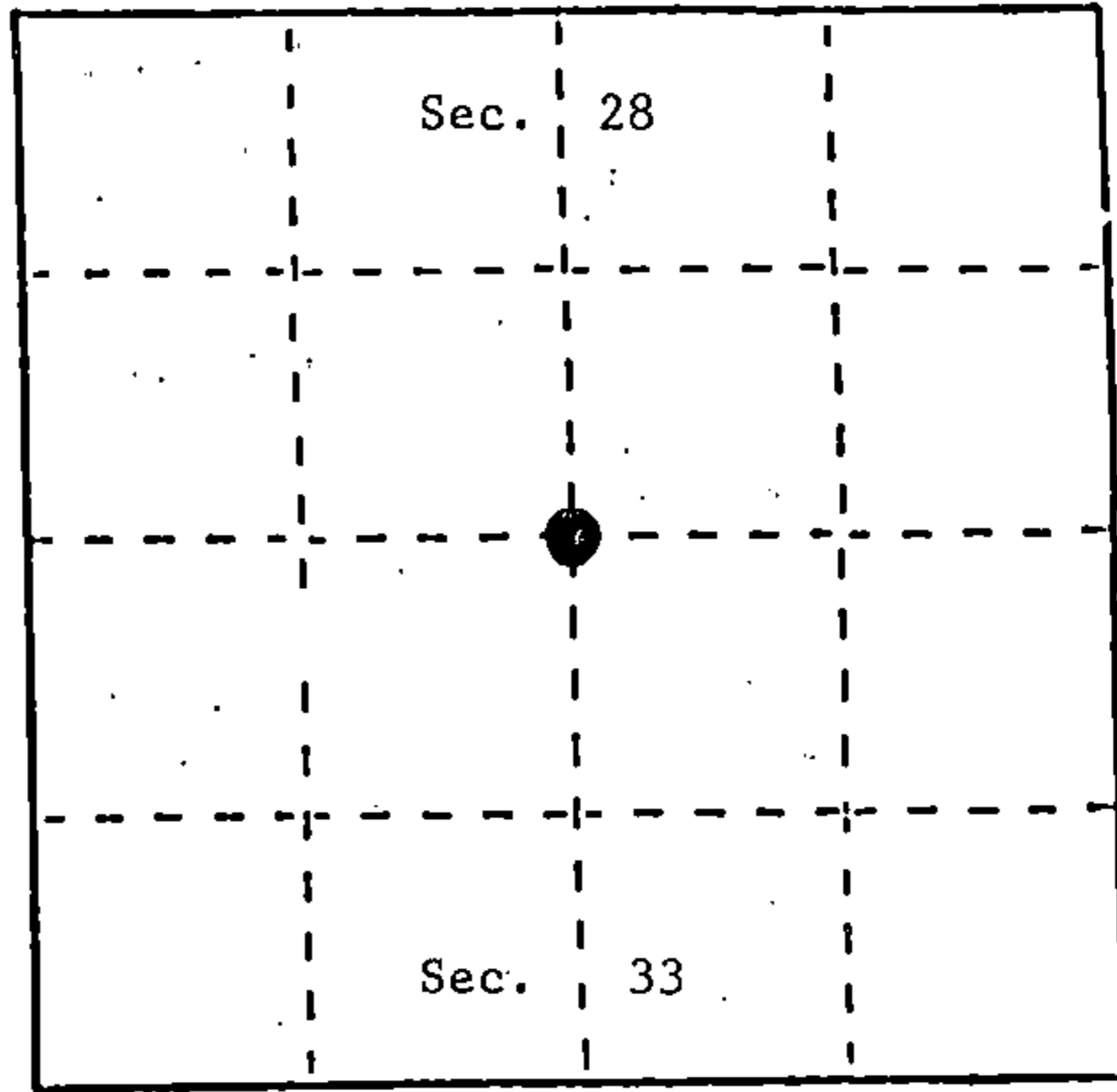
U. S. PUBLIC LAND SURVEY MONUMENT RECORD.

INSTRUCTIONS: This record shall show the location of the corner and shall include all of the following nine elements (a through i).

- (a) Identify the corner by reference to the U.S. public land survey system.
- = Corner monument restored.

Quarter corner common to Sections 28 and 33, T.35N., R.16E., Forest County, Wisconsin.

REGISTER'S OFFICE }
 Forest County, Wis. }
 Received for record this 18th day
 of DECEMBER, A.D., 1982 at
11:00 o'clock A.M. and recorded
 in Vol. CORNER RESTORATIONS
 page V-11
Paul Aschenbrenner
 Register of Deeds



- (b) Describe any record evidence, monument evidence, occupational evidence, testimonial evidence or any other material evidence you considered, and whether the monument was found or placed.

In 1858, James McBride set quarter post and made the following B.T.'s: Linen, 14", N.63°E., 18 links (11.85 feet); Hemlock, 10", S.16°W., 3 links (1.98 feet).

In 1936, a C.C.C. suvey of Truck Trail #353 along the old grade found quarter post 11 feet East of station 170 + 43.

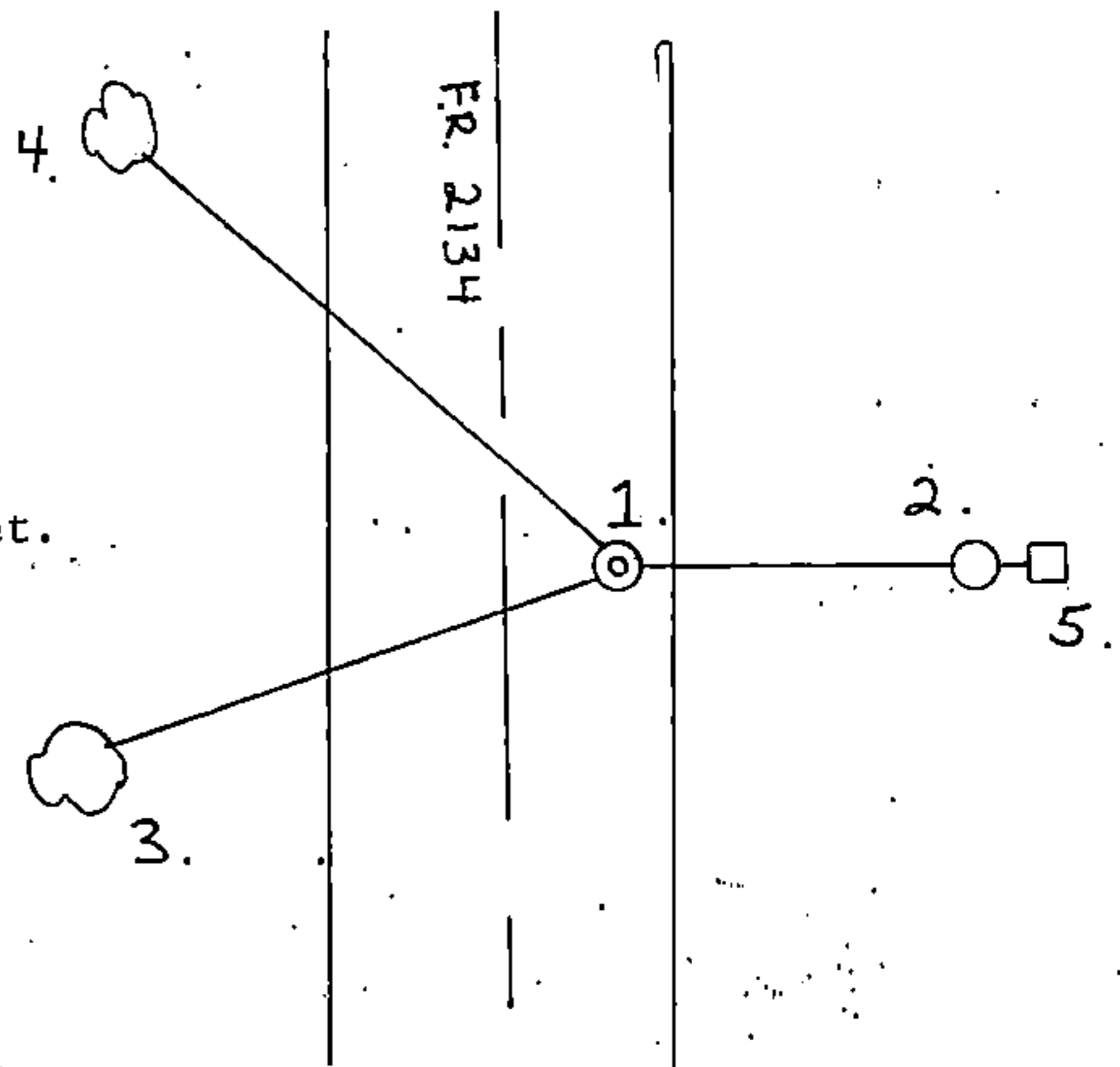
In 1984, Harrison and Neider found 2" iron pipe on hillside 60feet West of F.R. 2134 (T.T. 353). Pipe was set by F.S. employee in early 1960's 40 chains South of iron pipe approximate center quarter corner.

In 1989, Harrison reconstructed road survey from bridge North to curve South of search area. Found a 1" iron bolt, 2' long buried under East side of road. At record original distance is basswood progeny. Centerline of old railroad grade 11 feet West.

- (c) In the plan view drawing below, provide reference ties to at least 4 witness monuments, or, if the location is within a municipality, to at least 2 witness monuments. (Witness monuments shall be made of concrete, natural stone, iron or other equally durable material.) Describe witness monuments.

- (d) Show a plan view drawing depicting the relevant monuments and reference ties which is sufficient in detail to enable accurate relocation of the corner monument if the corner monument is disturbed. Indicate north.

1. 1" diameter bolt 6" below road surface.
2. 2½" x 36" aluminum witness monument stamped to identify corner location, East, 15.23 feet.
3. Aspen, 10", S.71°W., 40.23 feet.
4. Sugar, 5", N.46°W., 52.29 feet.
5. Steel sign post, East. 16.18 feet.



43516280020

(e) Describe any material discrepancy between the location of the corner as restored or reestablished and the location of that corner as previously restored or reestablished by distance and direction. Show the discrepancy on the plan view drawing under (d), above. Show the distances between the corner as previously restored or reestablished and (1) the corner as restored or reestablished, and (2) to at least 2 of the witness monuments shown on the drawing in (d), above.

Iron Pipe found in 1984 has been removed by unknown person.

(f) Was the corner restored through acceptance of (1) an obliterated evidence location, or, (2) a found perpetuated location?


(2) a found perpetuated location.

(g&h) Was the corner reestablished through lost corner proportionate methods? If so, show the method, including the directions and distances to other public land survey corners used as evidence or used for proportioning in determining the corner location?

No.

(*) I, Alan D. Harrison
(Type or print name) certify that the corner location shown on this record was determined by me or under my direction and control and that this U.S. Public Land Survey Monument Record is correct and complete to the best of my knowledge and belief.

Alan D. Harrison 11/29/89
Signature Date



CERTIFICATE READY FOR FILING:

Paul S. Staeger
District Ranger