

CERTIFIED LAND CORNER RESTORATION

State of Wisconsin }  
County of Forest } ss.

I Jean F. Resvick, do hereby certify that on the 16 day of August, 1976, I found evidence of the Northeast Section corner of Section 36 Township 35 North Range 16 East, Fourth Principal Meridian, as described hereon; and that from this evidence I established a new monument and accessories as described hereon to perpetuate the original location of this corner:

Description of original monument and accessories and subsequent restorations:

Surveyed in 1857 by Artemas Curtis  
80 ch. north between Sections 31 and 36, set post  
Lynn 15, S25W, 30 lks.  
Hemlock 8, N13W, 42 lks.  
Sugar 16, N45E, 26 lks.  
Sugar 10, S57E, 16 lks.  
Marinette County Survey by J.J. Jenkins in 1934 and 1935  
Set 4 inch iron post for Section corner with brass cap stamped  
R16E, T35N, 25, 30, 36, 31, T35N R17E

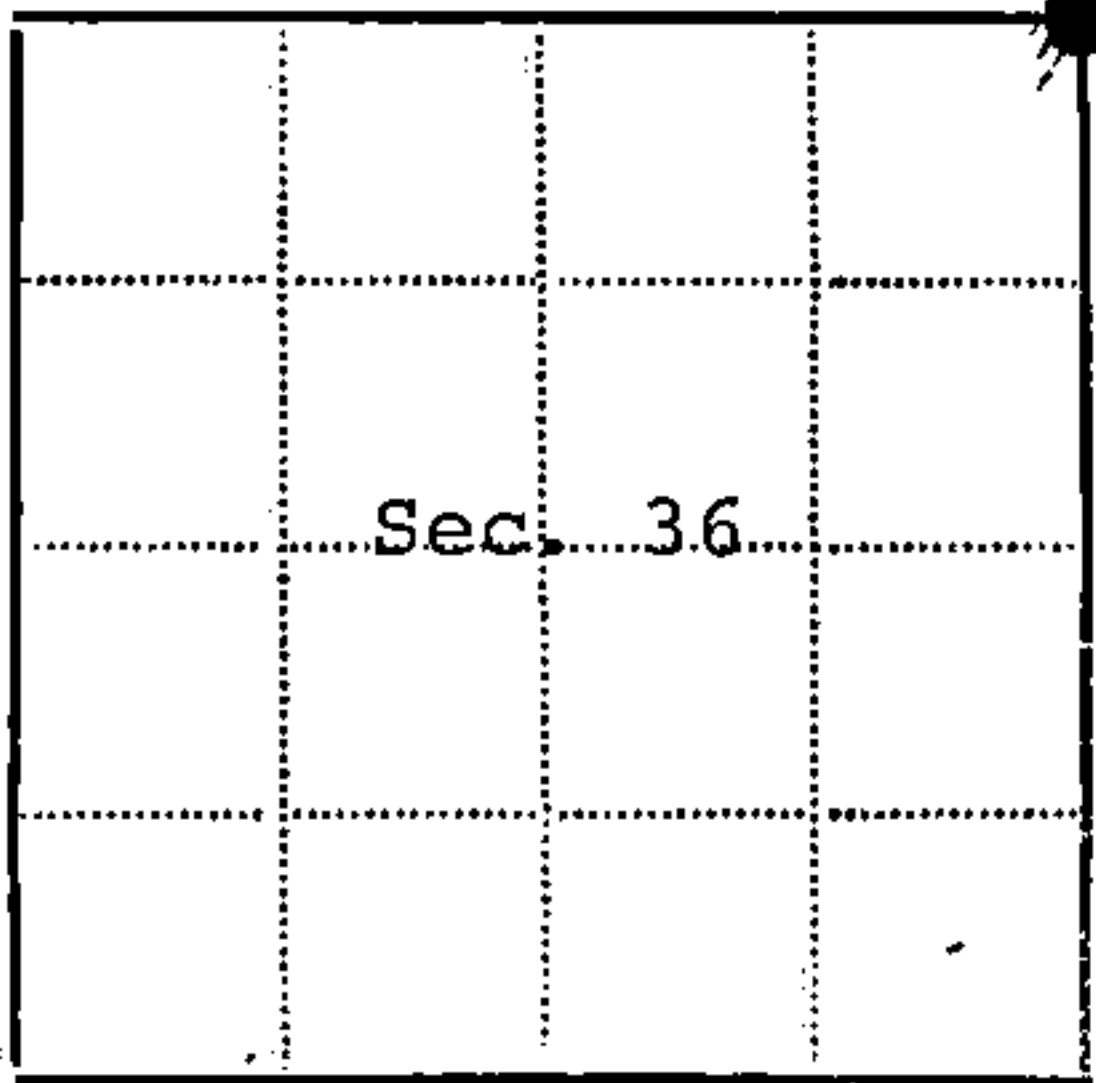

Description of corner evidence found:

Monument as described by J.J. Jenkins

Description of monument and accessories I established to perpetuate the location of this corner:

Blazed and scribed the following bearing trees

Maple 12, N40E, 28.49 ft.  
Maple 9, S38E, 13.94 ft.  
Basswood 7, S27W, 17.55 ft.  
Basswood 14, north, 30.04 ft.



● - Corner monument restored  
□ -

Resident witnesses.....

Dated at Rhinelander Wisconsin, this 22 day of September 19 76.

Signature *Jean F. Resvick* Title Land Surveyor  
(County Surveyor, Registered Land Surveyor, or other duly authorized official)

Surveyors Registration No. S-802 DOCUMENT NUMBER 110922

Office of Register of Deeds County of Forest

I hereby certify that the within instrument was filed in this office for record on the 31st day of January 19 77, and was filed in Book No. Page No. of County Records.

Signature *Eugene Stutzman* Title Register of Deeds

Township 35 North, Range 16 East, Section 36, Index No. V-25, Page No.

43516250000

125

U. S. PUBLIC LAND SURVEY MONUMENT RECORD

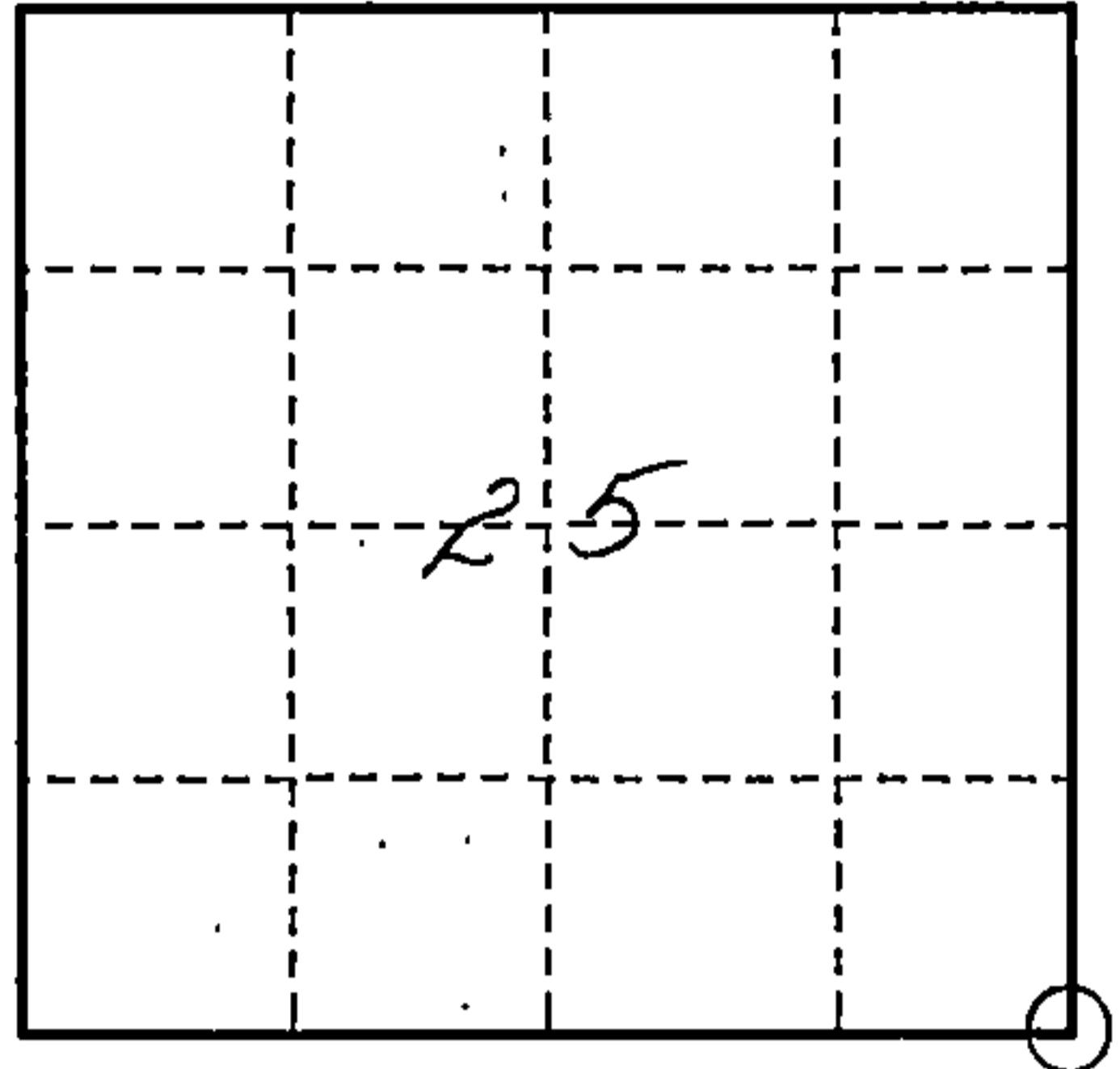
INSTRUCTIONS:

This record shall show the location of the corner and shall include all of the following nine elements (a through i).

- (a) Identify the corner by reference to the U.S. public land survey system.  
○ = Corner monument restored.

Section Corner to Sections 25, 30, 31 and 36,  
T35N, R16 - 17E.

REGISTER'S OFFICE }  
Forest County, Wis. }  
Received for record this 20<sup>th</sup> day  
of August, A.D., 1990 at  
1:00 o'clock P.M. and recorded  
in Vol. Corner Restorations  
page V-25  
*Paul Hochstetler*  
Register of Deeds



- (b) Describe any record evidence, monument evidence, occupational evidence, testimonial evidence or any other material evidence you considered, and whether the monument was found or placed.

1857 - Corner was established by Artemas Curtis. He set a wood post with four bearing trees:

Lynn, 15", S25°W, 30 Links	Hemlock, 8", N13°W, 42 Links
Sugar, 16", N45°E, 26 Links	Sugar, 10", S57°E, 16 Links

1934 - 35, J. J. Jenkins recovered evidence of the original survey and restored this corner by placing a 4" x 36" iron pipe with brass cap. No bearing trees.

September 22, 1976, Jean F. Resvick recovered Jenkins monument and made four bearing trees:

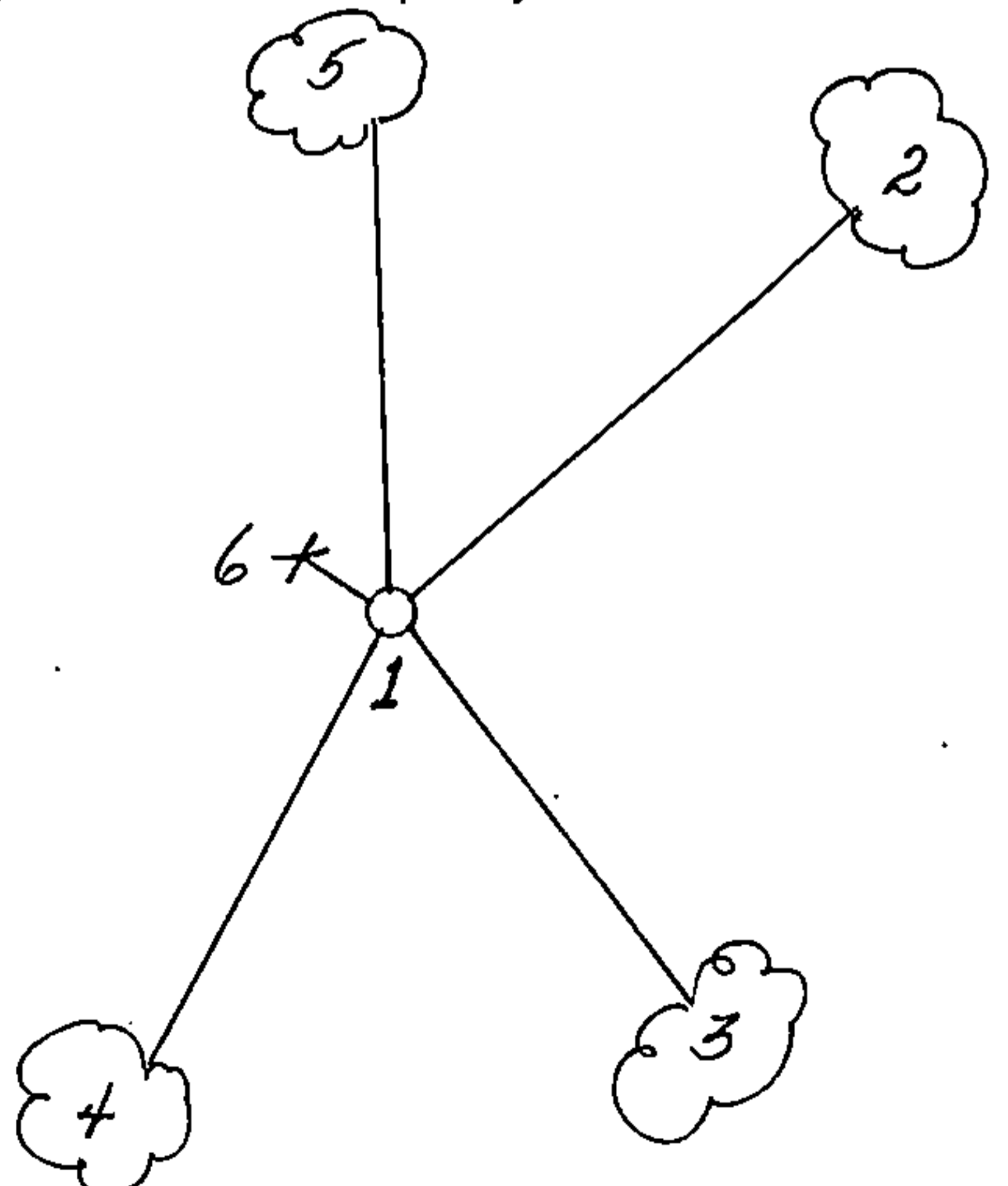
Maple, 12", N40°E, 28.49'	Maple, 9", S38°E, 13.94'
Basswood, 7", S27°W, 17.55'	Basswood, 14", North, 30.04'

August 15, 1990, Milo E. Stefan found Marinette County monument and Southwest Basswood tree dead. No sign post. We restored corner by making one new bearing tree and placing sign post.

- (c) In the plan view drawing below, provide reference ties to at least 4 witness monuments, or, if the location is within a municipality, to at least 2 witness monuments. (witness monuments shall be made of concrete, natural stone, iron or other equally durable material.)

- (d) Show a plan view drawing depicting the relevant monuments and reference ties which is sufficient in detail to enable accurate relocation of the corner monument if the corner monument is disturbed. Indicate north.

- 1) 4" x 36" iron pipe with brass cap
- 2) Sugar Maple, 12", N44°E, 28.80'
- 3) Sugar Maple, 10", S42°E, 14.13'
- 4) Basswood, 8", S30°W, 18.90'
- 5) Basswood, 12", N02°W, 29.91'
- 6) Steel Sign Post, Northwest, 2.0'



43516250000

(e) Describe any material discrepancy between the location of the corner as restored or reestablished and the location of that corner as previously restored or reestablished by distance and direction. Show the discrepancy on the plan view drawing under (d). above. Show the distances between the corner as previously restored or reestablished and (1) the corner as restored or reestablished, and (2) to at least 2 of the witness monuments shown on the drawing in (d), above.

Not applicable.

(f) Was the corner restored through acceptance of (1) an obliterated evidence location, or, (2) a found perpetuated location?

A found perpetuated location.

(g & h) Was the corner reestablished through lost corner proportionate methods? If so, show the method, including the directions and distances to other public land survey corners used as evidence or used for proportioning in determining the corner location?

(1) I, Milo E. Stefan

(type or print name) certify that the corner location shown on this record was determined by me or under my direction and control and that this U.S. Public Land Survey Monument Record is correct and complete to the best of my knowledge and belief.



Milo E. Stefan  
Signature

September 7, 1990  
Date

CERTIFICATE READY FOR FILING:

Dale B. Staeger  
District Ranger