

CERTIFIED LAND CORNER RESTORATION

State of Wisconsin }  
 County of Forest } ss.

I Jean F. Resvick, do hereby certify that on the 6th day of June, 1973, ~~found~~ evidence ~~was found~~ of the southwest section corner of 19 Township 35 north, Range 16 east, Fourth Principal Meridian, as described hereon; and that from this evidence I established a new monument and accessories as described hereon to perpetuate the original location of this corner:

Description of original monument and accessories and subsequent restorations:

Surveyed in 1858 by James McBride  
 80 chains north between sections 29 and 30  
 Set post for Section corner 19, 20, 29 and 30  
 Hemlock 40, N13W, 35 lks.  
 Birch 8, N39E, 13 lks.  
 Hemlock 8, S32E, 19 lks.  
 Hemlock 12, S43W, 21 lks.

0.50 chain east leave Tamarack swamp bears NWSE  
 2.50 chains west leave Tamarack swamp bears NWSE  
 2.00 chains north leave Tamarack swamp bears SW

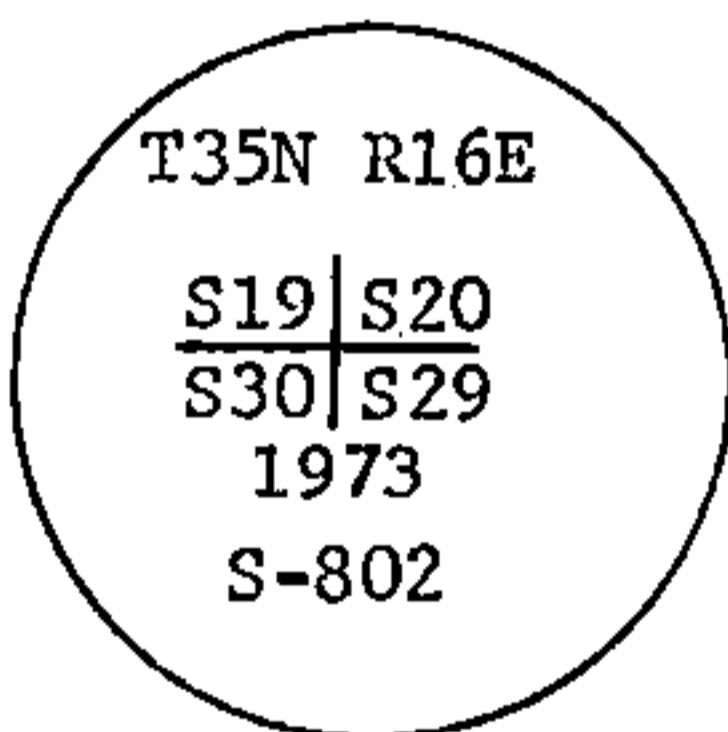
Description of corner evidence found:

Old scribed post 4"x4"x5 feet long  
 Hemlock stump remains N13W, 35 lks.  
 Hemlock stump, S32E, 19 lks.  
 Hemlock stump remains, S43W, 21 lks.  
 Balsam scribed, N34W, 16.84 feet  
 Cedar scribed, S72W 29.53 feet  
 2.50 chains west leave swamp  
 2.00 chains north leave swamp

Area east is Aspen but contains Cedar stumps accounting for swamp call of 0.50 chains east.

Description of monument and accessories I established to perpetuate the location of this corner:

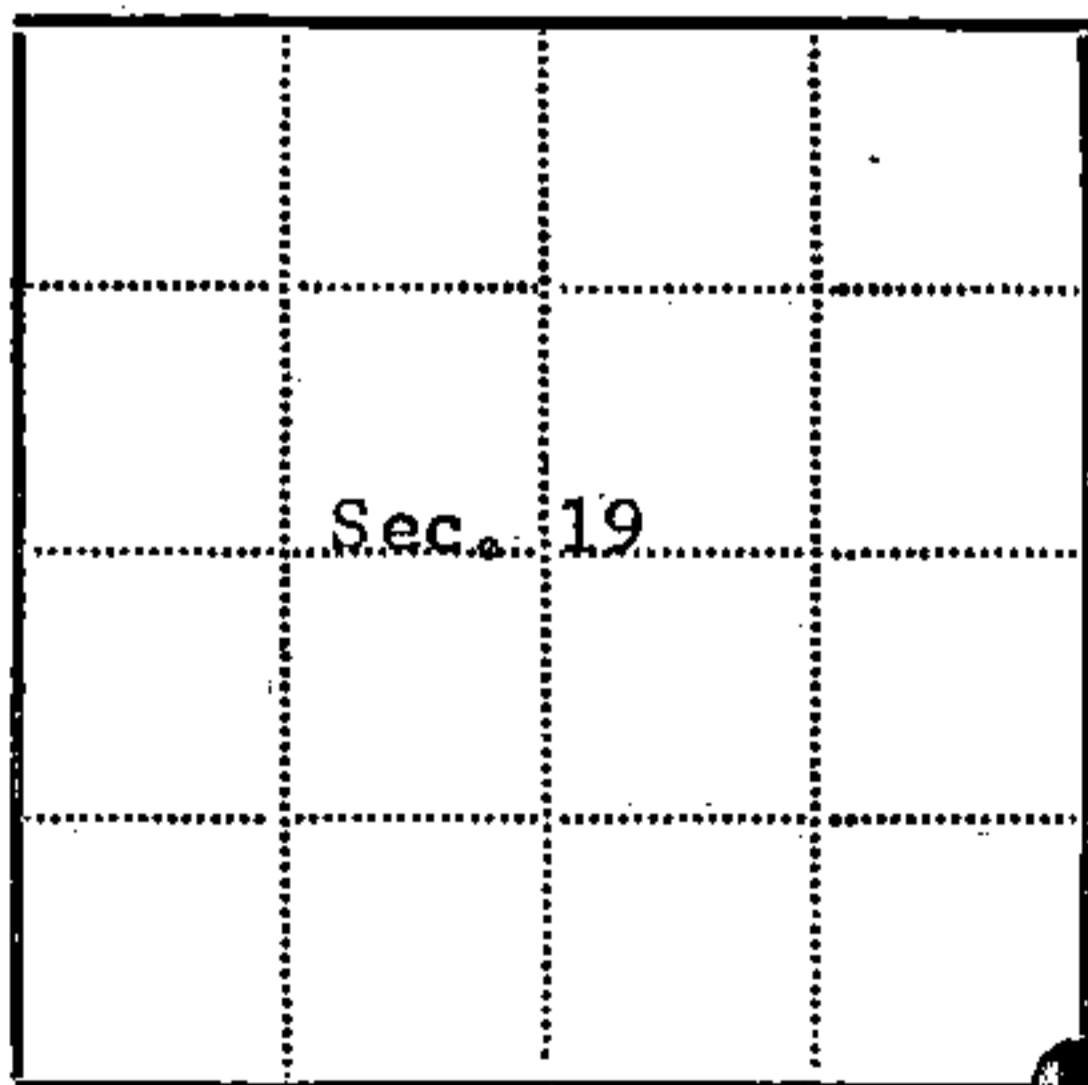
Replaced old post with 2 inch inside diameter, galvanized iron pipe, 3 feet long, filled with concrete to weight 5 pounds per foot with brass cap stamped



From which the following blazed and scribed new bearing trees bear.

- Black Spruce 4, N8E, 24.06 feet
- Black Spruce 4, N26W, 33.84 feet
- Cedar 8, S72W, 29.53 feet
- Black Spruce 7, S14E, 19.21 feet

Set iron sign post 1 foot SW of monument



● - Corner monument restored  
 □ -

Resident witnesses.....

Dated at Rhineland, Wisconsin, this 30th day of June, 1973.

Signature Jean F. Resvick Title County Surveyor  
 (County Surveyor, Registered Land Surveyor, or other duly authorized official)

Surveyors Registration No. S-802 DOCUMENT No. 104437


Office of Register of Deeds ..... County of Forest

I hereby certify that the within instrument was filed in this office for record on the 13th day of November, 1973, and was filed in Book No. R-5 Page No. R-5 of County Records.

Signature Eugene Staszny Title Register of Deeds

Township 35 north, Range 16 east, Section 19, Index No. R-5, Page No. ....

43516190000



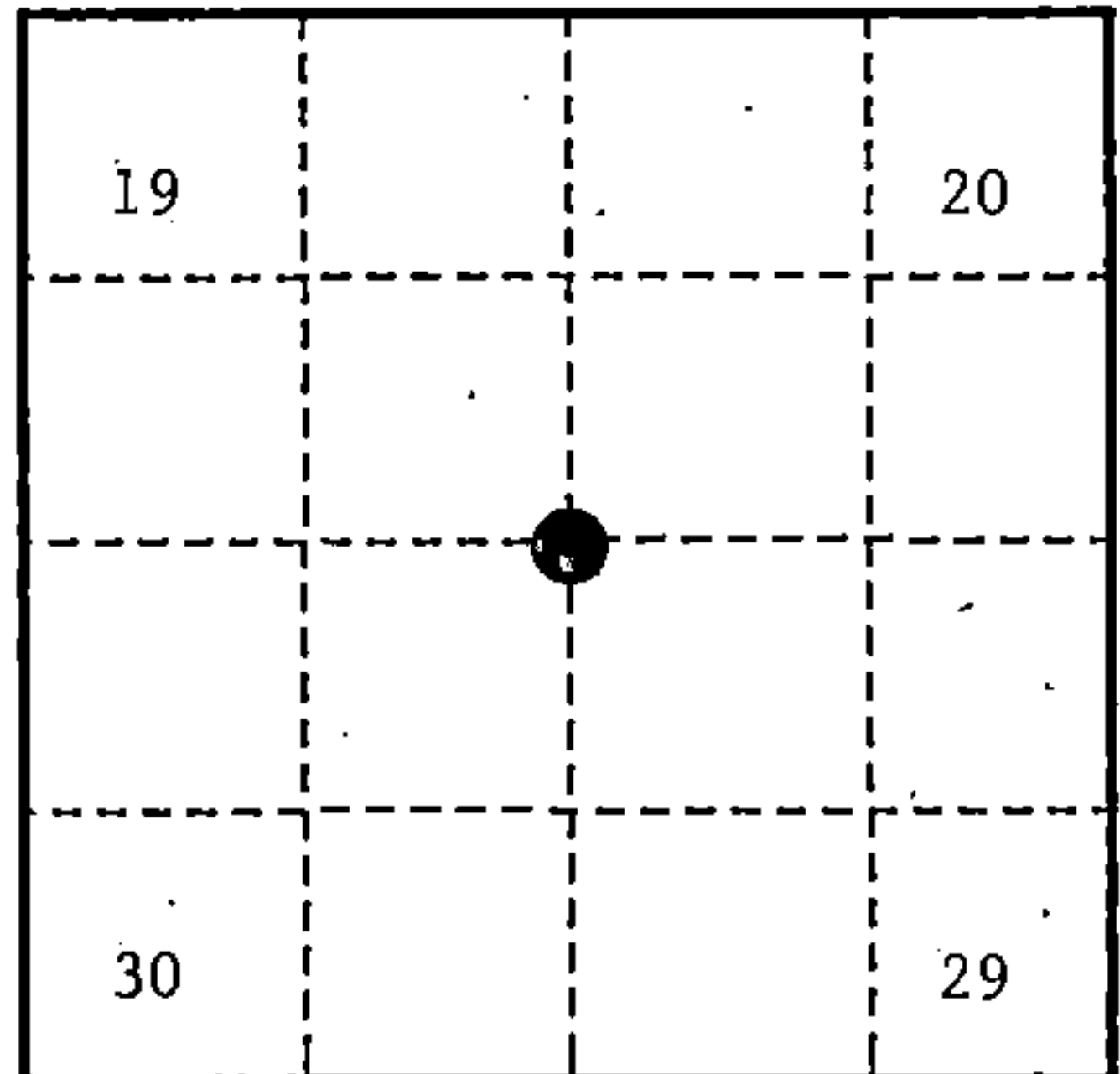
R  
5

U. S. PUBLIC LAND SURVEY MONUMENT RECORD

INSTRUCTIONS:

This record shall show the location of the corner and shall include all of the following nine elements (a through i).

- (a) Identify the corner by reference to the U.S. public land survey system.  
 ○ = Corner monument restored.



Section corner to sections 19, 20, 29, and 30, T.35N., R.16E., Forest County, Wisconsin.

- (b) Describe any record evidence, monument evidence, occupational evidence, testimonial evidence or any other material evidence you considered, and whether the monument was found or placed.

In 1858, James McBride set a wood post with the following B.T.'s: Hemlock, 40", N.13°W., 35 links (23.10 feet); Birch, 8", N.39°E, 13 links (8.58 feet); Hemlock, 8", S.32°E., 19 links (12.54 feet); Hemlock, 12", S.43°W., 21 links (13.86 feet).

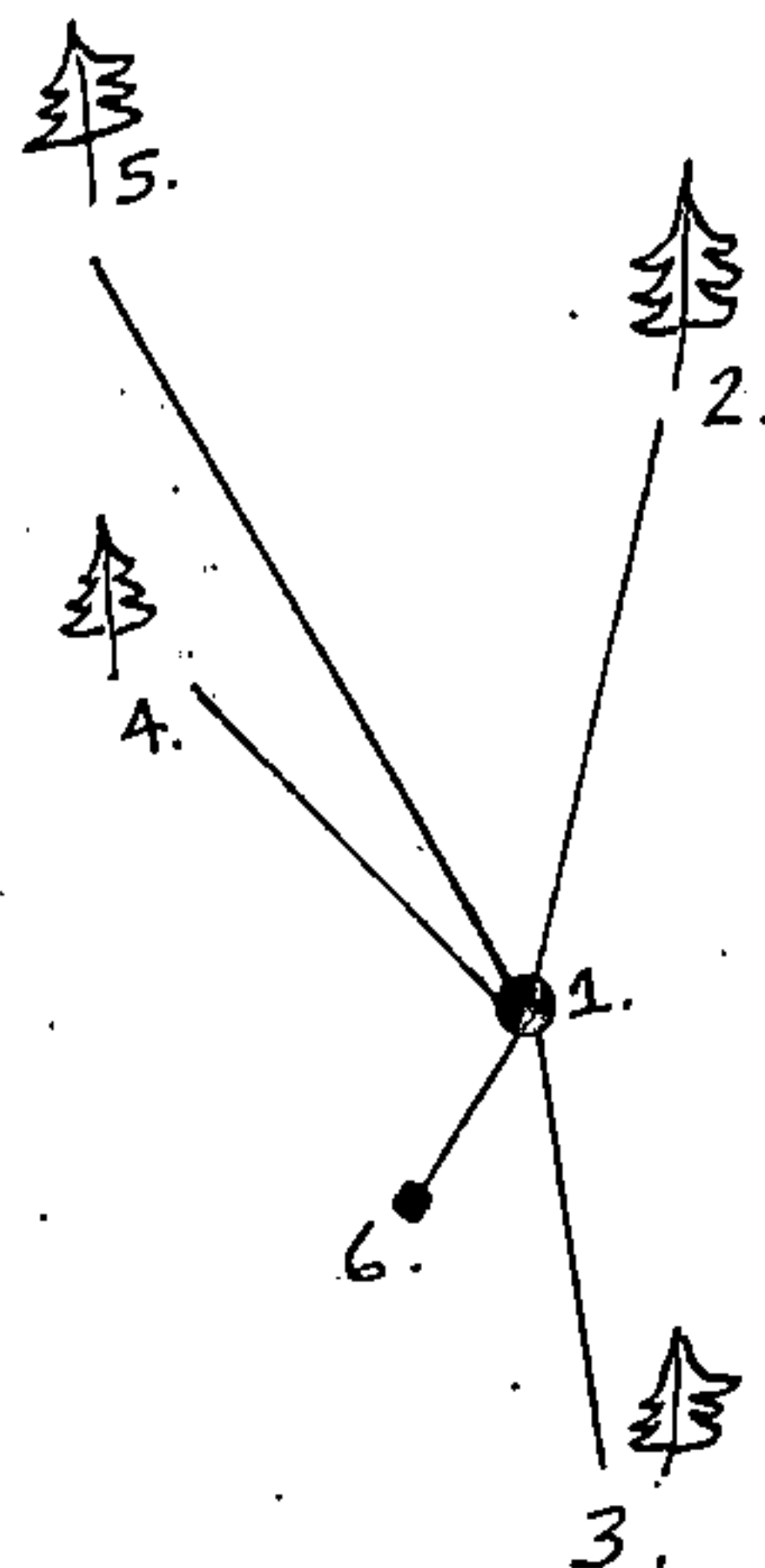
In 1973, Jean F. Resvick (RLS) found scribed 4" x 4" x 5' post, Hemlock stump N.13°W., 33 links (21.78 feet); Hemlock stump, S.32°E., 19 links (12.54 feet); Hemlock stump, S.43°W., 21 links (13.86 feet); Balsam (scribed), N.34°W., 8" D.P.H., 16.84 feet; Cedar (scribed), S.72°W., 8" D.P.H., 29.53 feet. Set 2" x 36" monument with stamped brass cap to identify corner and the following B.T.'s: Black Spruce, 4", N.08!E., 24.06 feet; Black Spruce, 4", N.26°W., 33.84 feet; Cedar, 8", S.72°W., 29.53 feet; Black Spruce, 7", S.14°E., 19.21 feet; Steel sign post, Southwest, 1.00 feet.

In 1990, Alan D. Harrison (RLS) found the monument and accessories as per Resvick with the Southwest B.T. dead but still standing. Replaced Southwest B.T..

- (c) In the plan view drawing below, provide reference ties to at least 4 witness monuments, or, if the location is within a municipality, to at least 2 witness monuments. (witness monuments shall be made of concrete, natural stone, iron or other equally durable material.)

- (d) Show a plan view drawing depicting the relevant monuments and reference ties which is sufficient in detail to enable accurate relocation of the corner monument if the corner monument is disturbed. Indicate north.

1. 2½" x 36" monument with brass cap stamped to identify the corner.
2. Black Spruce, 4", N.08°E., 24.06 feet.
3. Black Spruce, 7", S.14°E., 19.21 feet.
4. Black Spruce, 10", N.30°W., 16.18 feet.
5. Black Spruce, 4", N.26°W., 33.84 feet.
6. Steel Sign Post, Southwest, 1.45 feet.



REGISTER'S OFFICE }  
 Forest County, Wis. }

Received for record this 12<sup>th</sup> day  
 of December A.D., 1990 at  
8:45 o'clock A.M. and recorded  
 in Vol. Corner Restorations  
 page R-5

*Paul Aschenbrenner*  
 Register of Deeds

R-5

(a) Describe any material discrepancy between the location of the corner as restored or reestablished and the location of that corner as previously restored or reestablished by distance and direction. Show the discrepancy on the plan view drawing under (d), above. Show the distances between the corner as previously restored or reestablished and (1) the corner as restored or reestablished, and (2) to at least 2 of the witness monuments shown on the drawing in (d), above.


None.

(f) Was the corner restored through acceptance of (1) an obliterated evidence location, or, (2) a found perpetuated location?

(2) a found perpetuated location

(g & h) Was the corner reestablished through lost corner proportionate methods? If so, show the method, including the directions and distances to other public land survey corners used as evidence or used for proportioning in determining the corner location?

No.



(1) I, Alan D. Harrison

(type or print name) certify that the corner location shown on this record was determined by me or under my direction and control and that this U.S. Public Land Survey Monument Record is correct and complete to the best of my knowledge and belief.

Alan D. Harrison 11/30/90  
Signature Date

CERTIFICATE READY FOR FILING: Paul D. Staeger  
District Ranger