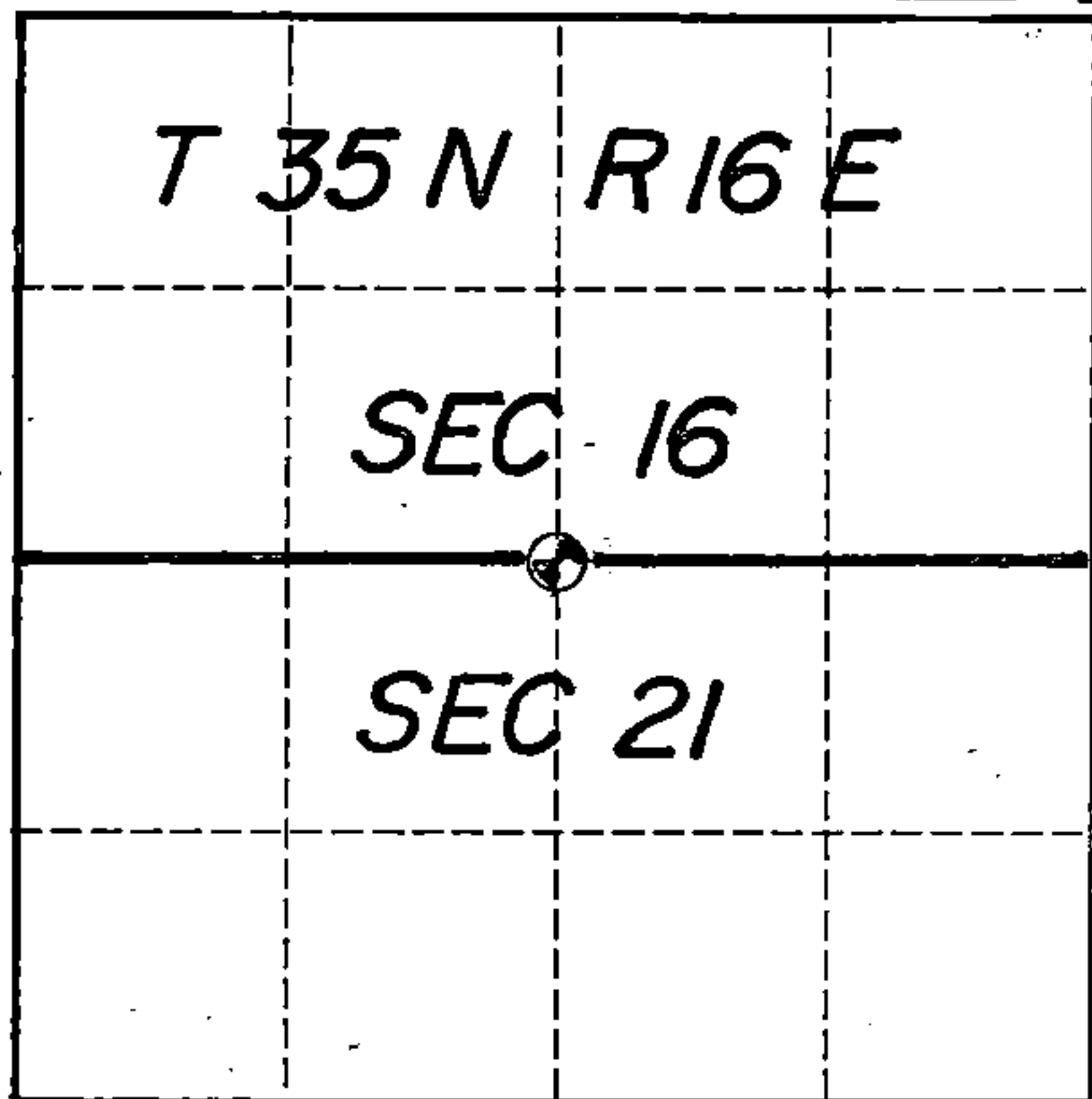


U. S. PUBLIC LAND SURVEY MONUMENT RECORD

INDEX NO. N-11

Quarter _____ Corner to Section 16 21 T 35 N, R 16 E
(Section/Quarter)

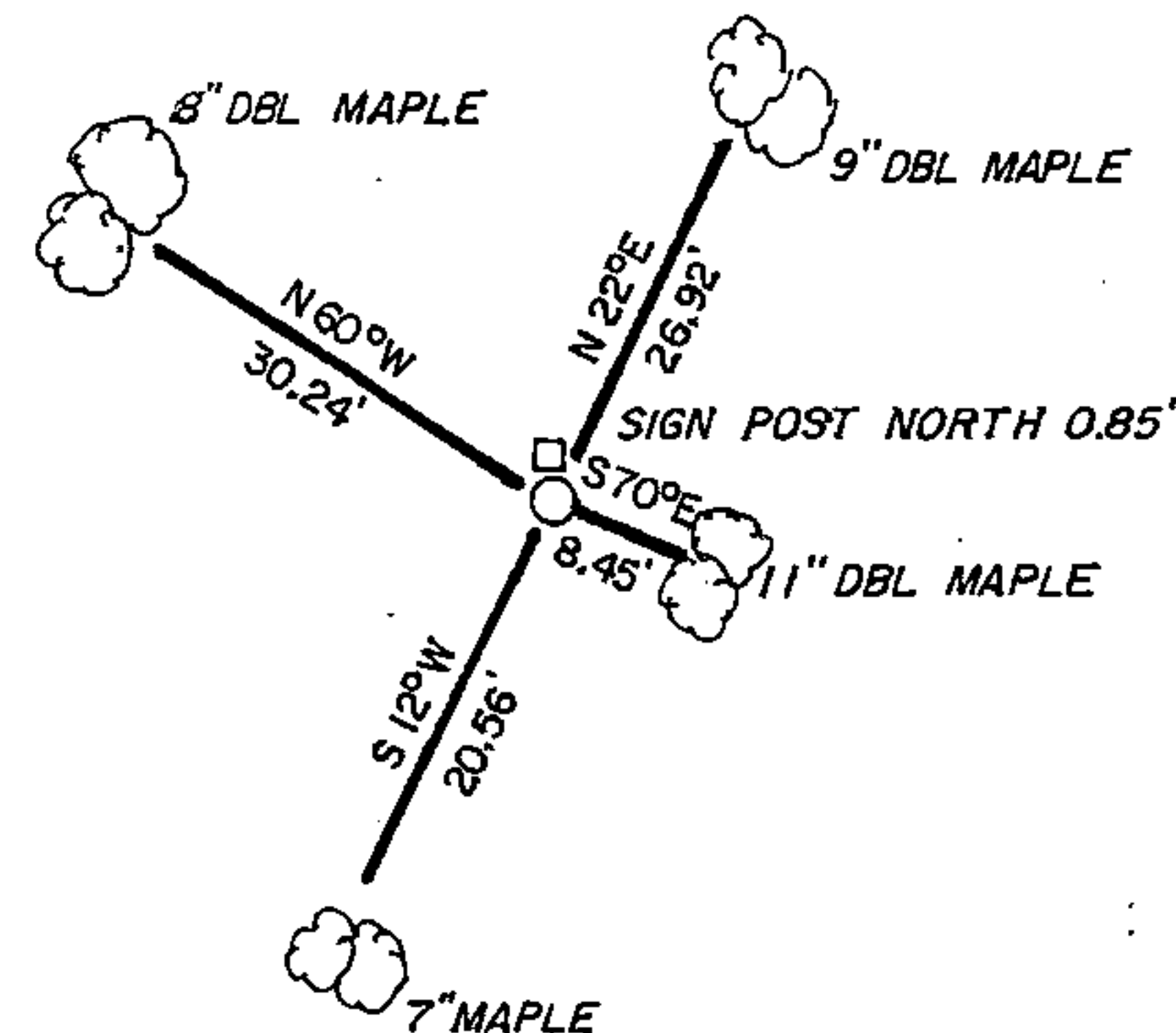


Show distances and bearings if set by proportional measurement.

○ = Corner monument restored.



Set a 2"x 36" aluminum post with stamped cap. Ties are to aluminum nails set in tree centers which trees are blazed and scribed. Bearings are magnetic.



History of original corner establishment, record evidence, monument evidence, occupational evidence, testimonial evidence or any other material evidence, and what you found and how the monument was set.

In 1858 James McBride set a wood post at this corner location at 40 chains with the following bearing trees:

Sugar	30"	N04W	5
Elm	6"	S04W	29

Natural feature call of the stream falling at 22.30 chains on the west corrected line would fit better at 57.70 chains. Possible transcription error.

Set up a search area at single proportionate measure point and found no evidence of occupation or corner. I determined the corner to be lost and set it at single proportionate measure.

In the plan view drawing below, provide reference ties to at least 4 witness monuments, or, if the location is within a municipality, to at least 2 witness monuments. (Witness monuments shall be made of concrete, natural stone, iron or other equally durable material, except wood other than bearing trees.) Also, show any material discrepancies between the corner restored or re-established and the location of any other previous corner location or occupation.

149065

43516160020

I, Kim H Pritzlaff, RLS No. 1259
(Type or print name) certify that the corner location shown on this record was determined by me or under my direction and control and that this U.S. Public Land Survey Monument Record is correct and complete to the best of my knowledge and belief.

Kim Pritzlaff
Signature

1993
Date

Certificate Ready For Filing:

Ralph [Signature]
District Ranger

INDEX NO. _____

MAINTENANCE RECORD

Condition of Monument _____

Condition of Ties _____

New Ties, if any:

_____ Date

_____ Signature

Condition of Monument _____

Condition of Ties _____

New Ties, if any:

_____ Date

_____ Signature

Condition of Monument _____

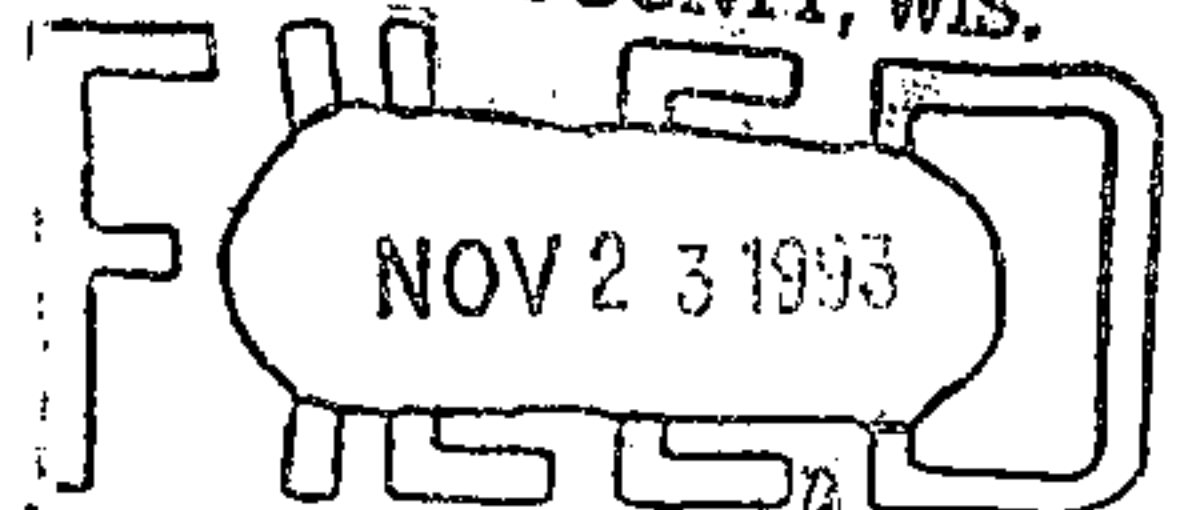
Condition of Ties _____

New Ties, if any:

_____ Date

_____ Signature

REGISTER'S OFFICE
FOREST COUNTY, WIS.



Paul A. Schenck 9 O'clock A.M.
Register of Deeds