

CERTIFIED LAND CORNER RESTORATION

State of Wisconsin }
 County of Forest } ss.

I, Jean F. Resvick, do hereby certify that on the 26 day of June, 1973, I found evidence of the south quarter corner of section 33 Township 35 north, Range 15 east, Fourth Principal Meridian, as described hereon; and that from this evidence I established a new monument and accessories as described hereon to perpetuate the original location of this corner:

Description of original monument and accessories and subsequent restorations:

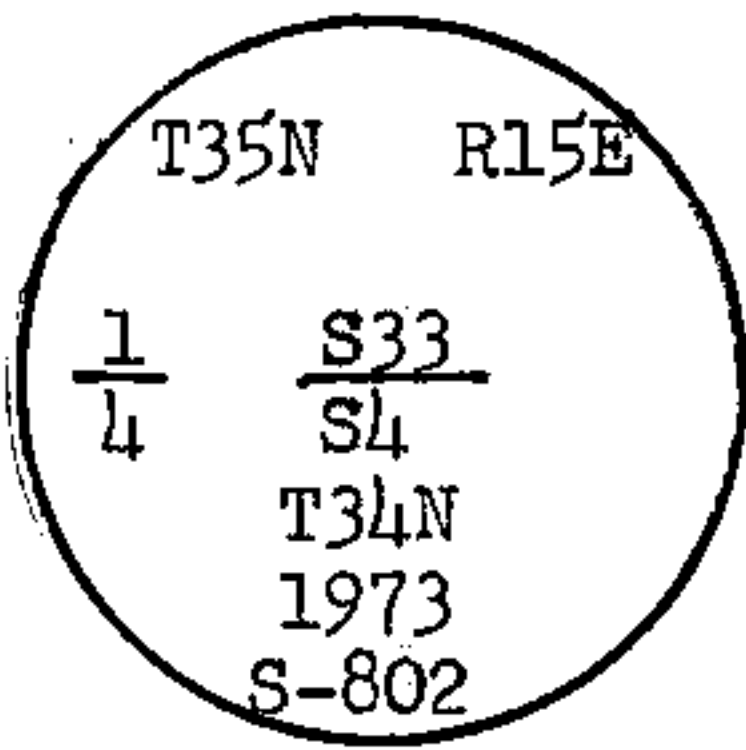
Surveyed in 1857 by Artemas Curtis
 40 chains west between Section 4 and 33
 Set quarter section post
 Sugar 12, N23W, 51 lks.
 Sugar 16, S47E, 3 lks.

Description of corner evidence found:

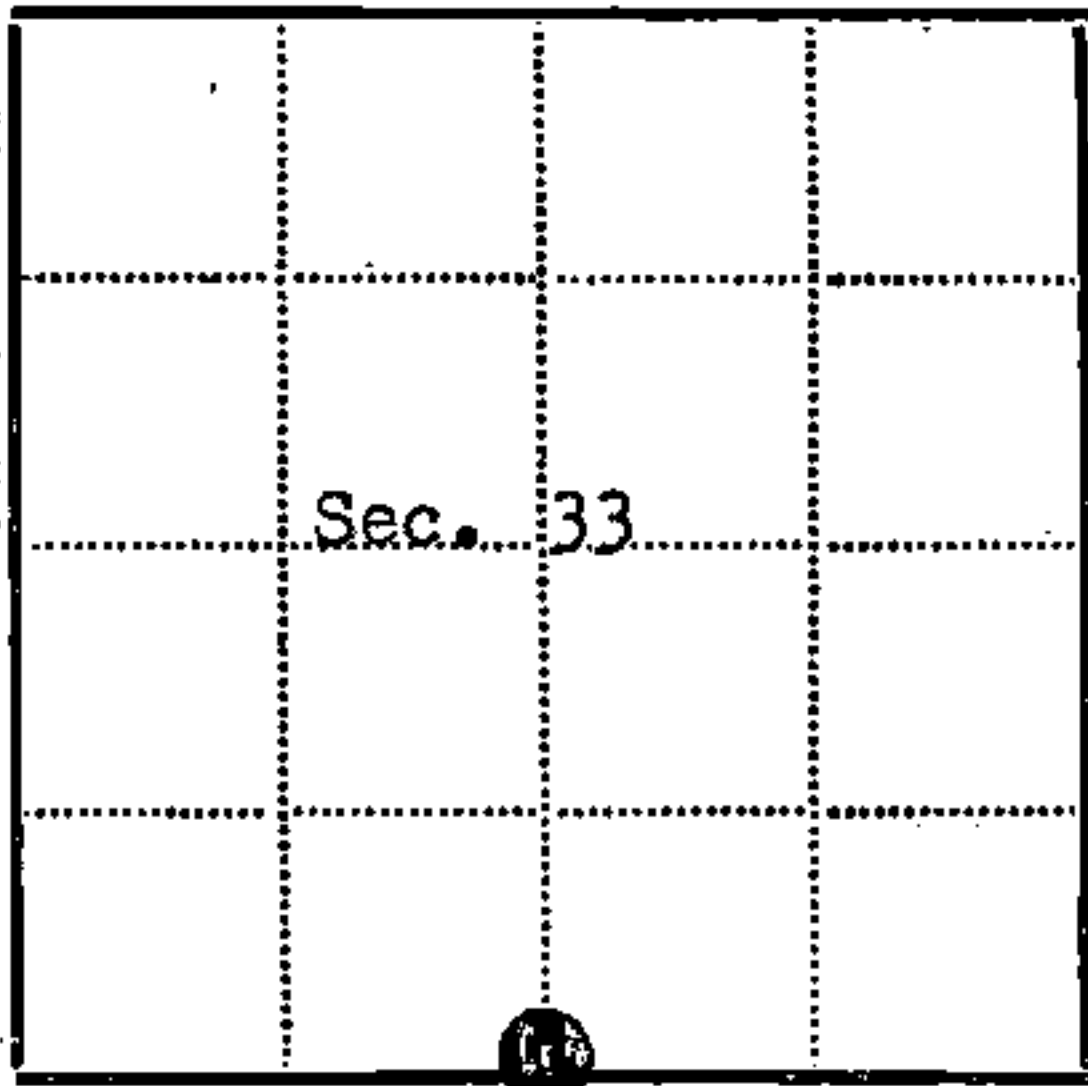
Fence north, south and west
 Iron pipe by fence corner post
 Fence corner post scribed as quarter corner
 Sugar stump bears S47°E, 3 lks. from pipe

Description of monument and accessories I established to perpetuate the location of this corner:

Replace iron pipe found with a 2 inch inside diameter galvanized iron pipe, 3 feet long filled with concrete to weight 5 lbs. per foot, with brass cap stamped:




From which the following blazed and scribed new bearing trees bear:
 S. Maple 8, N35E, 18.80 feet
 S. Maple 16, S25E, 41.44 feet
 sign post set 1 foot west of monument.



● = Corner monument restored
 □ =

Resident witnesses.....
 Dated at Rhineland Wisconsin, this 5th day of September, 1973.
 Signature Jean F. Resvick Title Land Surveyor
 (County Surveyor, Registered Land Surveyor, or other duly authorized official)



Surveyors Registration No. S-802 DOCUMENT NUMBER 104435

Office of Register of Deeds County of Forest
 I hereby certify that the within instrument was filed in this office for record on the 13th day of November, 1973, and was filed in Book No. 7-11 Page No. 7-11 of County Records.

Signature Eugene Stutzman Title Register of Deeds

Township 35 north, Range 15 east, Section 33, Index No. 7-11, Page No. 7-11

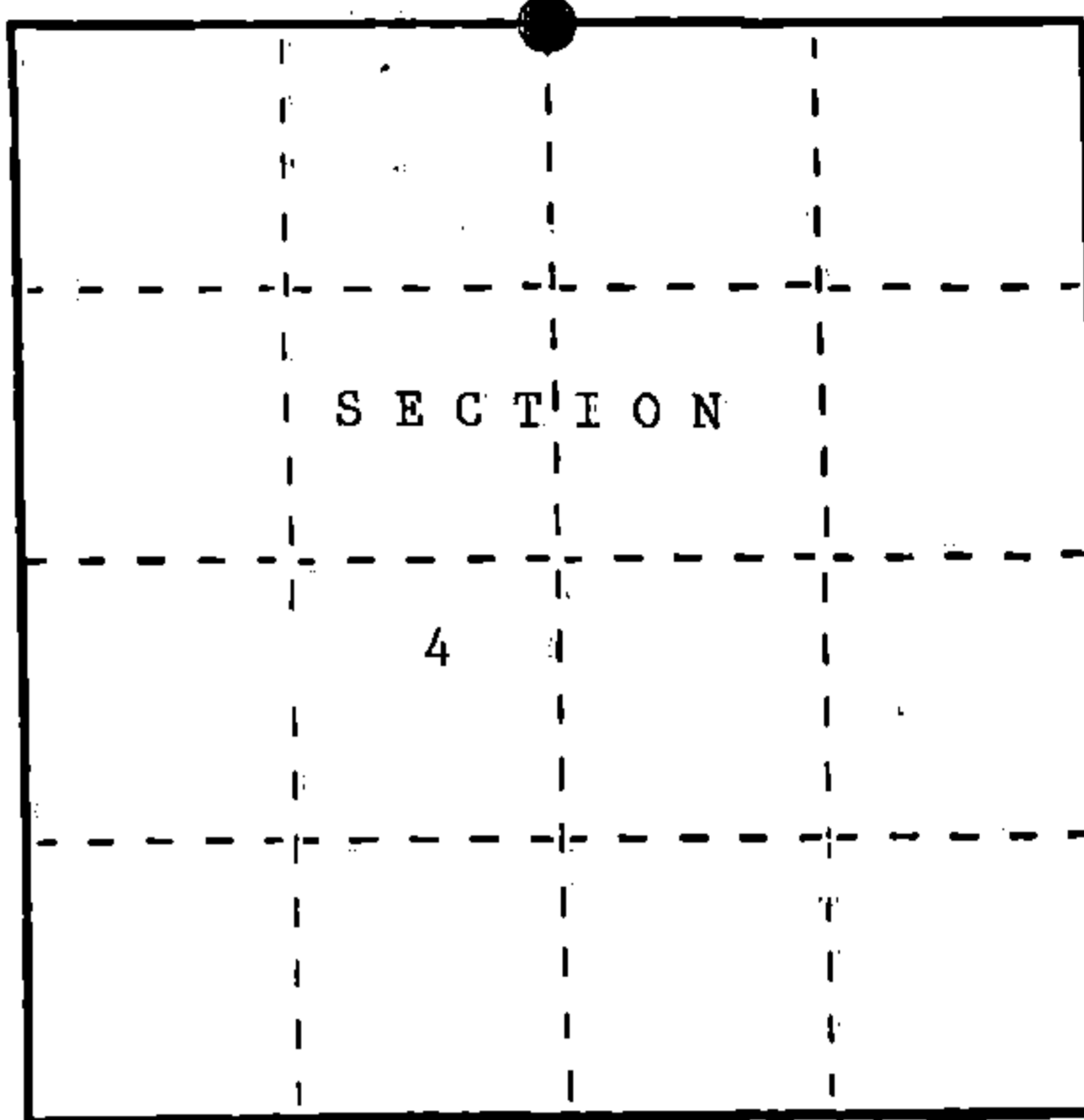
U. S. PUBLIC LAND SURVEY MONUMENT RECORD

INSTRUCTIONS: This record shall show the location of the corner and shall include all of the following nine elements (a through i).

(a) Identify the corner by reference to the U.S. public land survey system.

○ = Corner monument restored.

Quarter corner common to Sections 4 and 33, T34-35N, R15E, Forest County, Wisconsin.



REGISTER'S OFFICE
Forest County, Wis.

Received for record this 9th day
of December A.D., 1988 at
2:50 o'clock P. M. and recorded
in Vol. CORNER RESTORATIONS

Page A-11
Paul Ascherbauer
Register of Deeds

(b) Describe any record evidence, monument evidence, occupational evidence, testimonial evidence or any other material evidence you considered, and whether the monument was found or placed.

In 1859; A. Curtis set a wood post for the corner and the following corner references.
Sugar 12" N23°W 51 lks. Sugar 12" S47°E 3 lks.

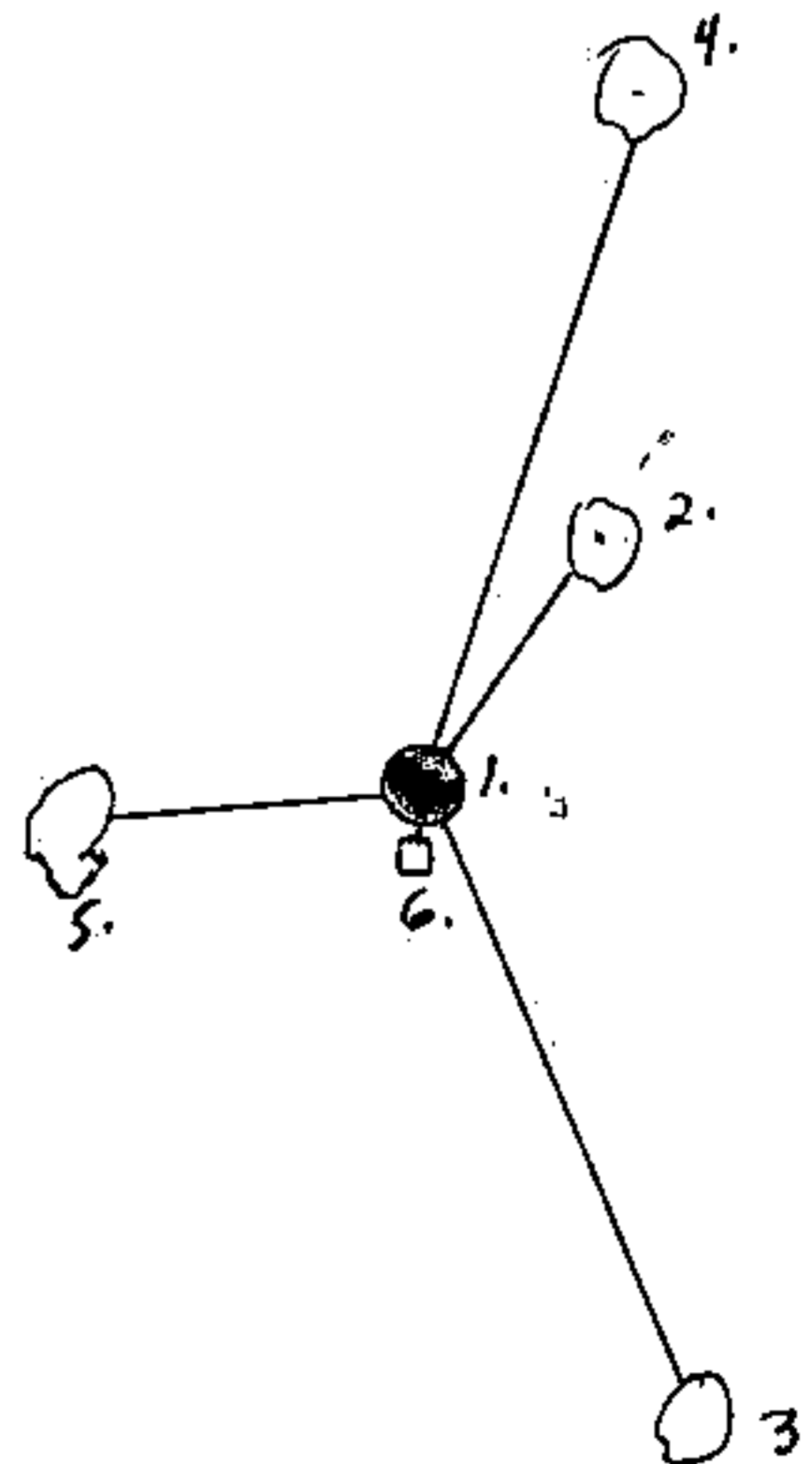
In 1973, Jean Resvick found a fence corner post scribed as 1/4 corner. Found iron pipe by the fence corner post and Sugar Maple stump S47°E 3 lks. Replaced iron pipe with a 2" inside dia. galvanized iron pipe with brass cap stamped to identify the corner.
Corner references: Sugar Maple 8" N35°E 18.80 ft. Sugar Maple 16" S25°E 41.44 ft.
Steel sign post West 1.0 ft.

In 1988, John Schulke found monument in place and the following corner references:
Sugar Maple 8" N35°E 18.80 ft. Sugar Maple 16" S23°E 41.41 ft.

(c) In the plan view drawing below, provide reference ties to at least 4 witness monuments, or, if the location is within a municipality, to at least 2 witness monuments. (Witness monuments shall be made of concrete, natural stone, iron or other equally durable material.)
Describe witness monuments.

(d) Show a plan view drawing depicting the relevant monuments and reference ties which is sufficient in detail to enable accurate relocation of the corner monument if the corner monument is disturbed. Indicate north.

1. 2" inside dia. galvanized iron pipe with a brass tabled stamped to identify the corner.
2. Sugar Maple 8" N35°E 18.80 feet
3. Sugar Maple 16" S23°E 41.41 feet
4. Sugar Maple 24" N18°E 43.18 feet
5. Yellow Birch 10" S86°W 21.40 feet
6. Steel sign post South 1.4 feet




(e) Describe any material discrepancy between the location of the corner as restored or reestablished and the location of that corner as previously restored or reestablished by distance and direction. Show the discrepancy on the plan view drawing under (d), above. Show the distances between the corner as previously restored or reestablished and (1) the corner as restored or reestablished, and (2) to at least 2 of the witness monuments shown on the drawing in (d), above.

No discrepancy.

(f) Was the corner restored through acceptance of (1) an obliterated evidence location, or, (2) a found perpetuated location?

(2) found perpetuated location.

(g&h) Was the corner reestablished through lost corner proportionate methods? If so, show the method, including the directions and distances to other public land survey corners used as evidence or used for proportioning in determining the corner location?



(1) I, John Schulke
(type or print name) certify that the corner location shown on this record was determined by me or under my direction and control and that this U.S. Public Land Survey Monument Record is correct and complete to the best of my knowledge and belief.

John Schulke Signature Dec 2nd, 1988 Date

Certificate ready for filing: Dale B. Stage District Ranger