

CERTIFIED LAND CORNER RESTORATION

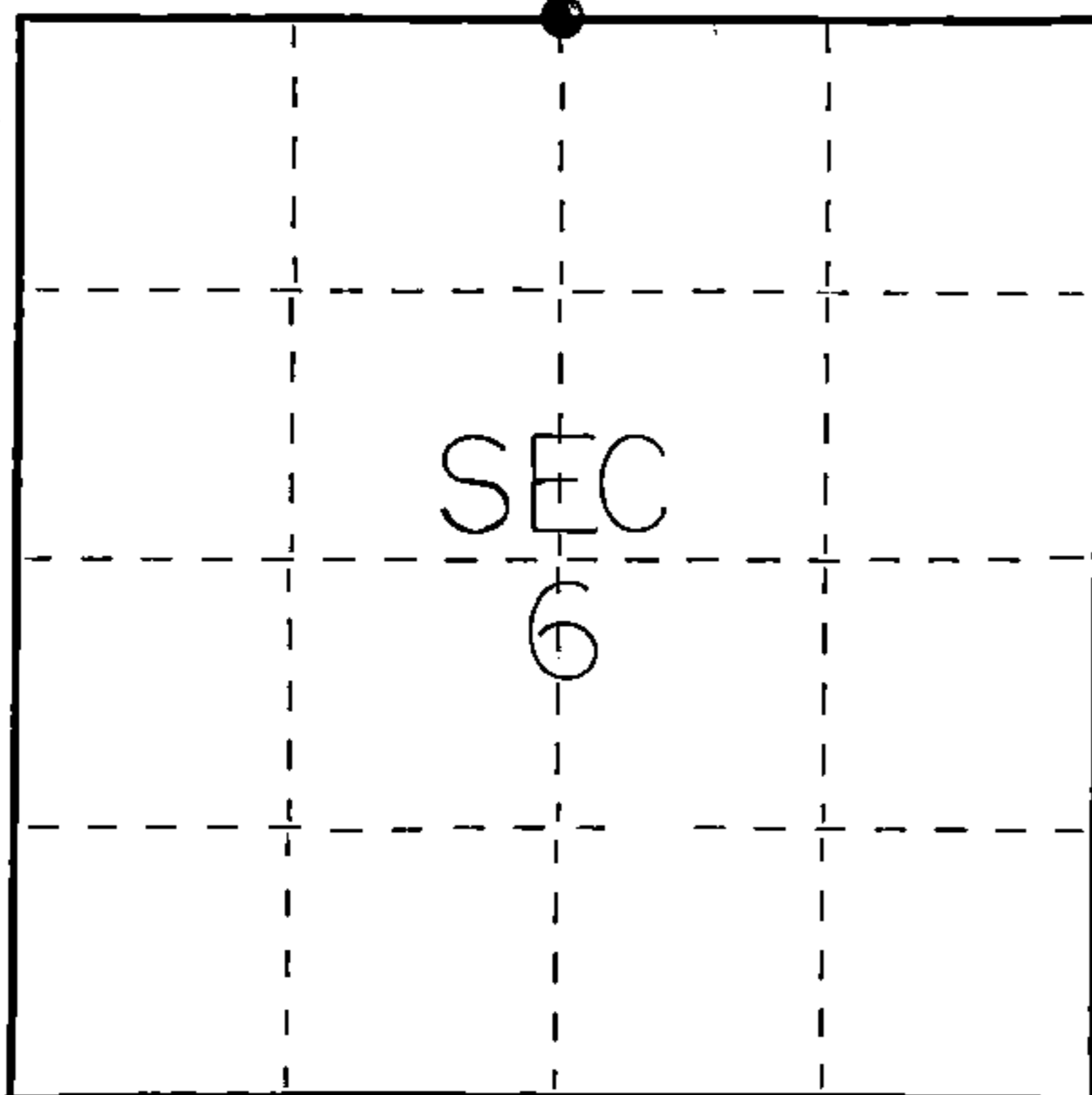
Index No. A-3

State of Wisconsin }
County of Forest } ss.

I, Thomas R. Arnott, do hereby certify that on the 18 th day of October, 19 77, I found evidence of the 1/4 corner of sections 6 & 31 Township 34 & 35, North, Range 15 E, Fourth Principal Meridian, as described hereon; and that from this evidence I established a new monument and accessories as described hereon to perpetuate the original location of this corner.

Resident witnesses:

.....
.....
.....



○ = Corner monument restored.

History of original corner establishment:

Original Survey

Hemlock 22 N76E 14 lks.
Elm 14 S69W 18 lks.

Description of corner evidence found:

Found 1 1/2" iron pipe in roadway

Description of monument and accessories I established to perpetuate the original location of this corner.

Left 1 1/2" iron pipe in place.

Ties;

Forest County Aluminum Monument W.C. S3W 24.24 feet
Power Pole N86E 180.37 feet


Dated at Crandon, Wis., this 3rd day of November, 19 77.

Signature Thomas R. Arnott Title Surveyor Registration No. S-887
(County Surveyor, Registered Land Surveyor, or other duly authorized official)

Office of Register of Deeds, County of Forest, I hereby certify that the within instrument was filed in this office for record on the 3rd day of November, 19 77 at 11 o'clock A.M.

Eugene Stategny Doc. No. 112705
(Register of Deeds)

By..... Deputy



FORM 985 H. C. MILLER CO., MILWAUKEE

43515310020

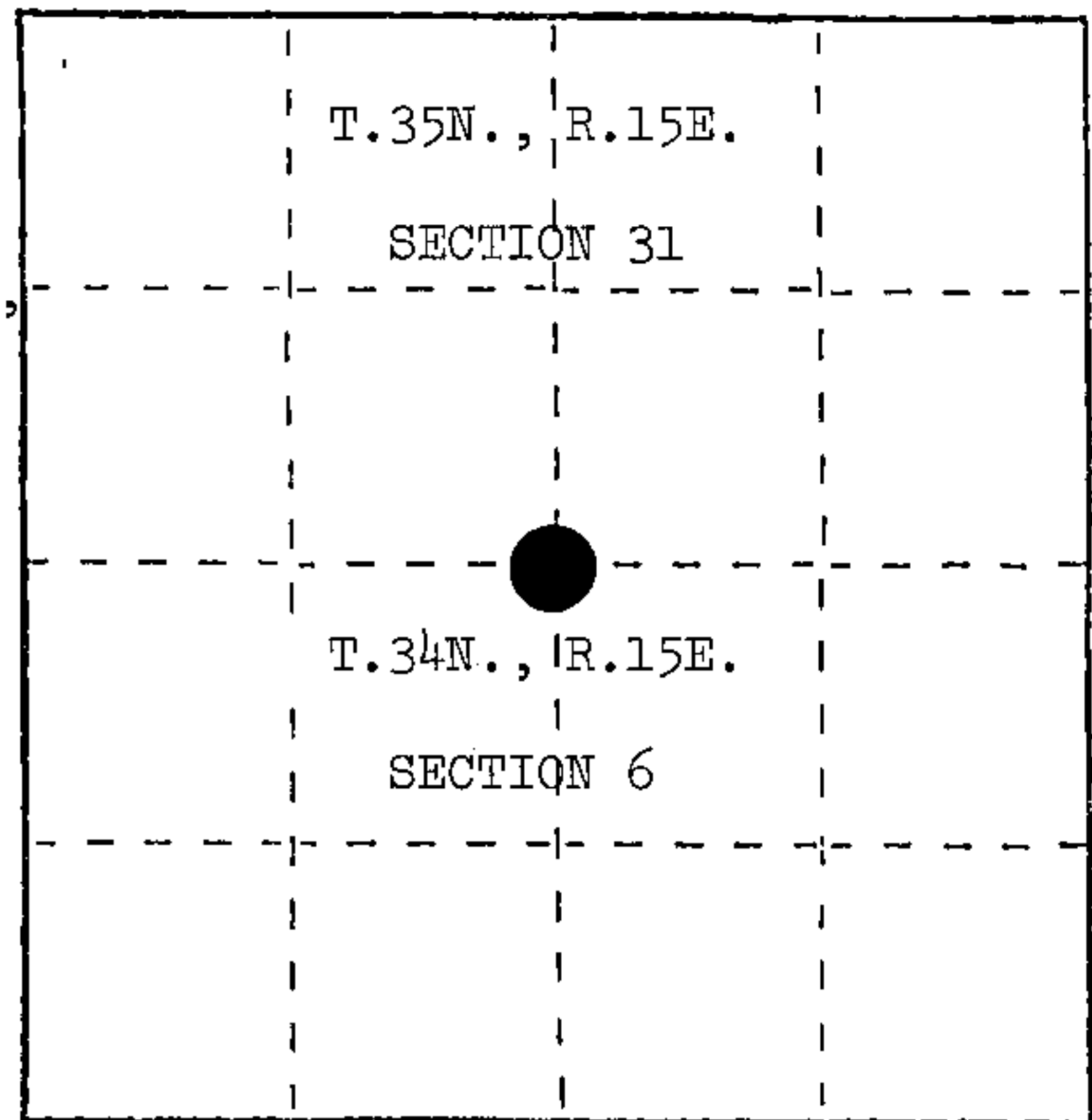
U. S. PUBLIC LAND SURVEY MONUMENT RECORD

INSTRUCTIONS: This record shall show the location of the corner and shall include all of the following nine elements (a through i).

(a) Identify the corner by reference to the U.S. public land survey system.

○ = Corner monument restored.

Quarter corner to Sections 6 and 31, T.34-35N., R.15E.



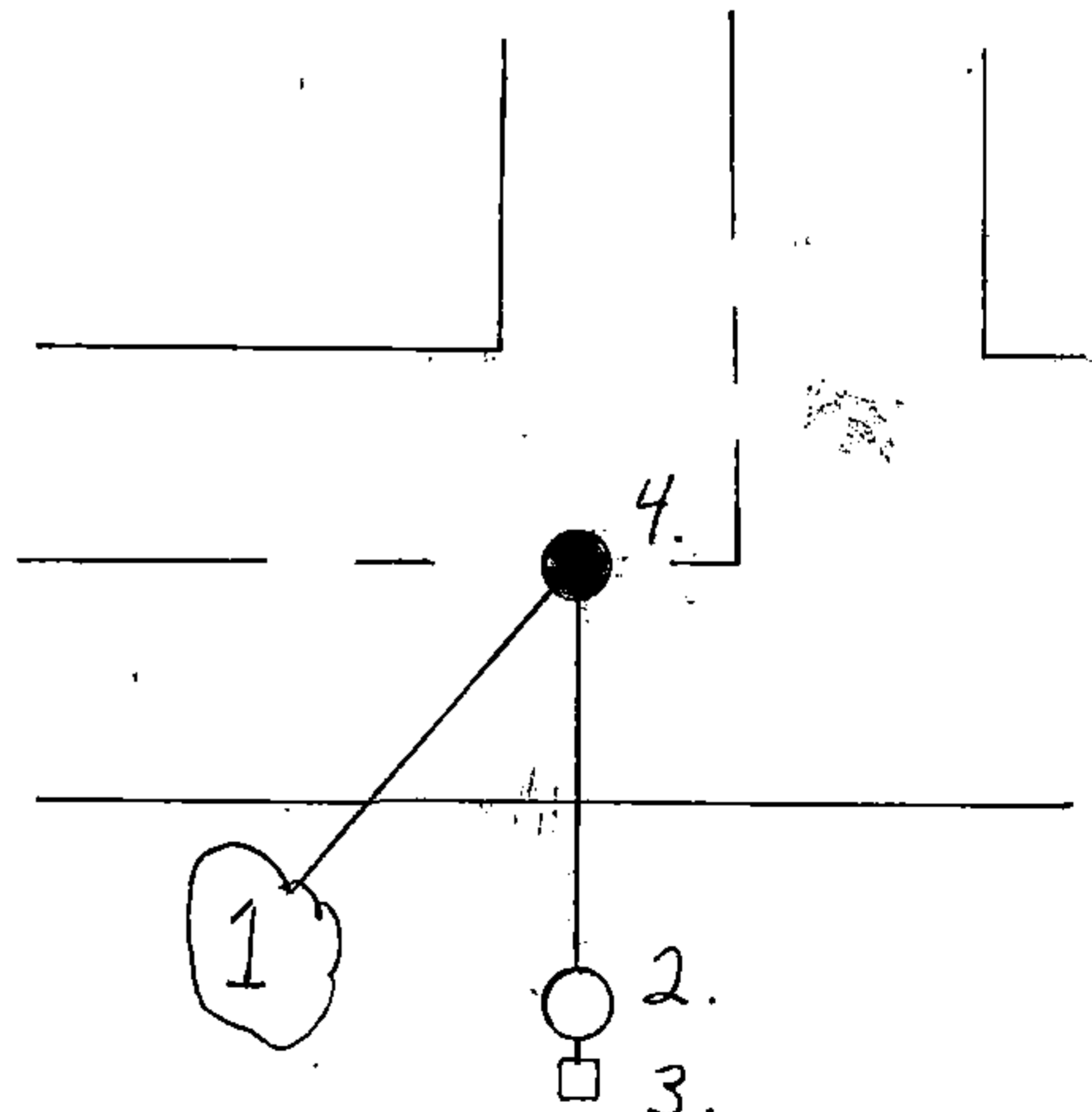
(b) Describe any record evidence, monument evidence, occupational evidence, testimonial evidence or any other material evidence you considered, and whether the monument was found or placed.

Corner found marked by iron pipe in centerline intersection of town roads--referenced by a county monument 24.20 feet south. Placed a 2" x 36" aluminum monument 6" below road surface.

(c) In the plan view drawing below, provide reference ties to at least 4 witness monuments, or, if the location is within a municipality, to at least 2 witness monuments. (Witness monuments shall be made of concrete, natural stone, iron or other equally durable material.) Describe witness monuments.

(d) Show a plan view drawing depicting the relevant monuments and reference ties which is sufficient in detail to enable accurate relocation of the corner monument if the corner monument is disturbed. Indicate north.

1. Elm, 14", S.39°W., 23.90 feet
2. Reference Corner, South, 24.20 feet
3. Steel Sign Post, South, 24.90 feet
4. 2" x 36" aluminum monument 6" below road surface



REGISTER'S OFFICE }
Forest County, Wis. }

Received for record this 21st day
of January, 1985 at
11:00 o'clock A.M. and
recorded in Vol. CORNER RESTORATIONS
on page A-3
Paul Aschenbrenner
REGISTER

(e) Describe any material discrepancy between the location of the corner as restored or reestablished and the location of that corner as previously restored or reestablished by distance and direction. Show the discrepancy on the plan view drawing under (d), above. Show the distances between the corner as previously restored or reestablished and (1) the corner as restored or reestablished, and (2) to at least 2 of the witness monuments shown on the drawing in (d), above.

(f) Was the corner restored through acceptance of (1) an obliterated evidence location, or, (2) a found perpetuated location?

Found perpetuated position.

(g&h) Was the corner reestablished through lost corner proportionate methods? If so, show the method, including the directions and distances to other public land survey corners used as evidence or used for proportioning in determining the corner location?

Affix Land Surveyor Seal



(i) I, Milo E. Stefan

(Type or print name) certify that the corner location shown on this record was determined by me or under my direction and control and that this U.S. Public Land Survey Monument Record is correct and complete to the best of my knowledge and belief.

Milo E. Stefan
Signature

12/24/84
Date