

CERTIFIED LAND CORNER RESTORATION

State of Wisconsin

County of Forest

ss.

I Jean F. Resvick, do hereby certify that on the 5th day of May, 1969, I found evidence of the Northwest Section corner of Section 34 Township 35 North, Range 15 East, Fourth Principal Meridian, as described hereon; and that from this evidence I established a new monument and accessories as described hereon to perpetuate the original location of this corner:

Description of original monument and accessories and subsequent restorations:

Surveyed in 1859 by James McBride. 80.00 chains north between sections 33 & 34 set wood post.

- Elm, 24 ins. diameter bears N35W, 22 lks.
Elm, 20 ins. diameter bears N27E, 36 lks.
Elm, 18 ins. diameter bears S60E, 30 lks.
Elm, 16 ins. diameter bears S61W, 45 lks.

- Stream, 8 links wide, running east, bears north 50 links.
Stream, 8 links wide, running northeast, bears west 56 links.

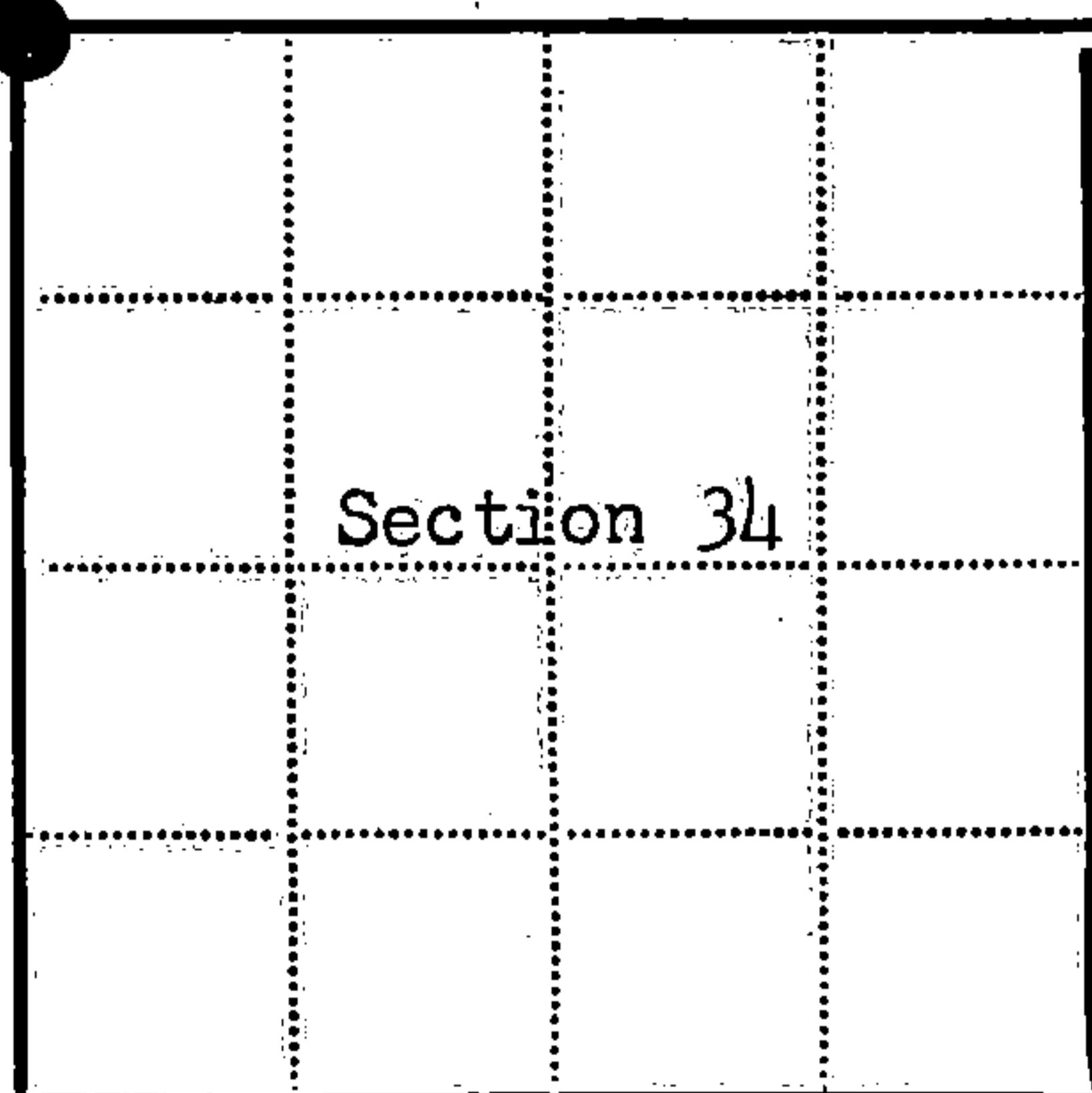
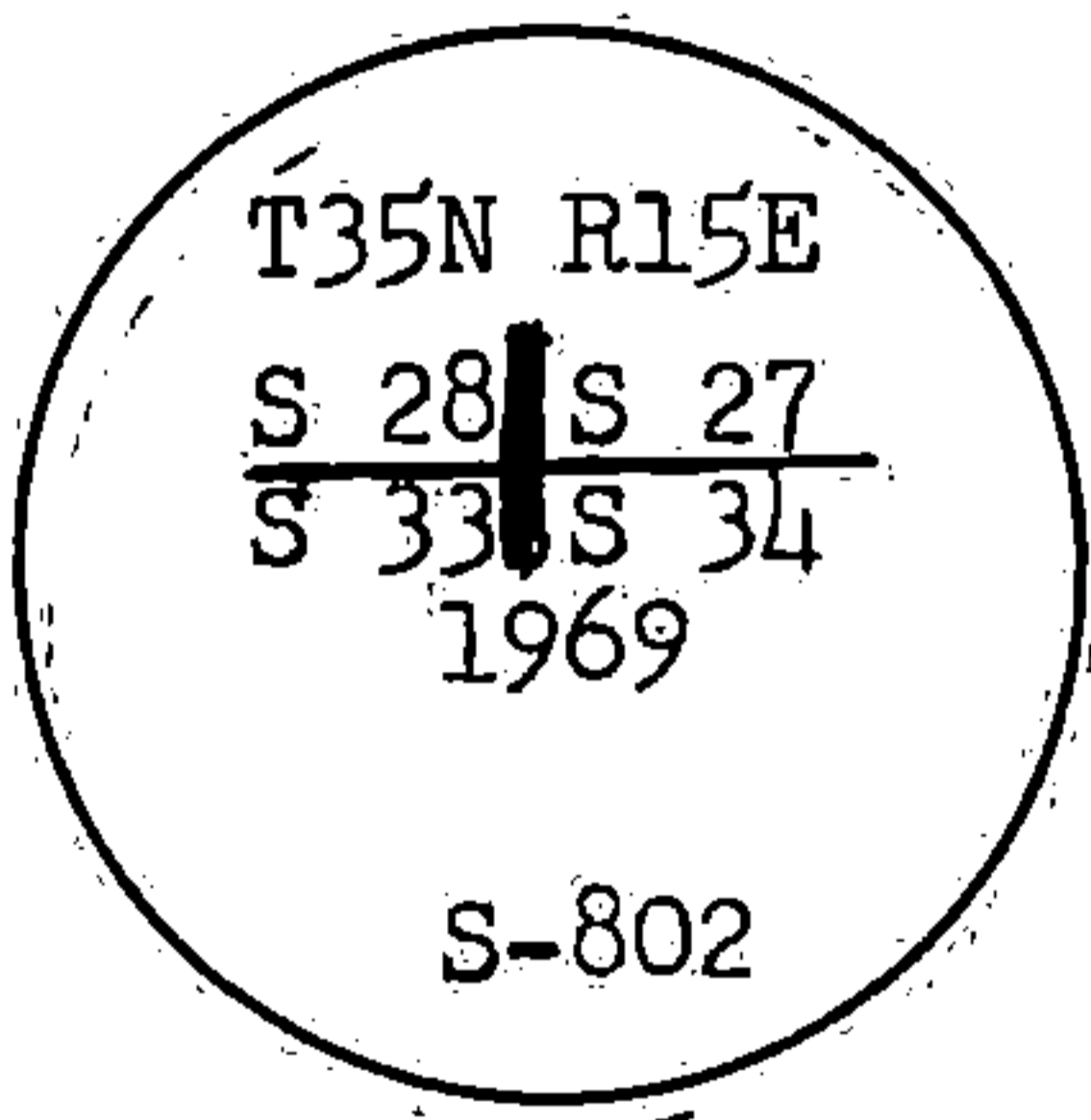
Description of corner evidence found:

Found fallen cedar post along side post point 30 links south of stream. Found Forest Service location poster on ash dated 4/9/59. Set a point 50 links south of the stream at the bend running east. Measured 56 links west and hit stream running northeast. Measured N35W, 22 lks. to rotted hardwood stump. Found bark to identify stump as elm.


Description of monument and accessories I established to perpetuate the original location of this corner:

At a point S34E, 14.52 feet from elm stump set a 2 inch inside diameter galvanized wrought iron pipe 5 feet long, filled with concrete with a brass cap marked:

From which the following new blazed and scribed bearing trees bear:
Yellow Birch, 9 inch diameter bears N35E, 18.20 feet or 27.57 lks.
Black Ash, 8 inch diameter, S30E, 3.54 feet or 5.36 lks.
White Spruce, 11 inch diameter, bears S42W, 19.33 feet or 29.28 lks.
Sugar, 4 inch diameter, bears N29E, 24.47 feet or 31.07 lks.
4 x 4 cedar post SW, 1.8 feet.



Corner monument restored
=



Resident witnesses

Dated at Rhinelander Wisconsin, this 22nd day of May, 1969

Signature Jean F. Resvick Title Cadastral Surveyor
(County Surveyor, Registered Land Surveyor, or other duly authorized official)

Surveyors Registration No. S-802 DOCUMENT Number 98038

Office of Register of Deeds County of Forest

I hereby certify that the within instrument was filed in this office for record on the 22nd day of May, 1970, and was filed in Book No. Page No. V-13 of County Records.

Signature Eugene Stutzny Title Register of Deeds

Township 35 North, Range 15 East, Section 34, Index No. V-13, Page No.

V13