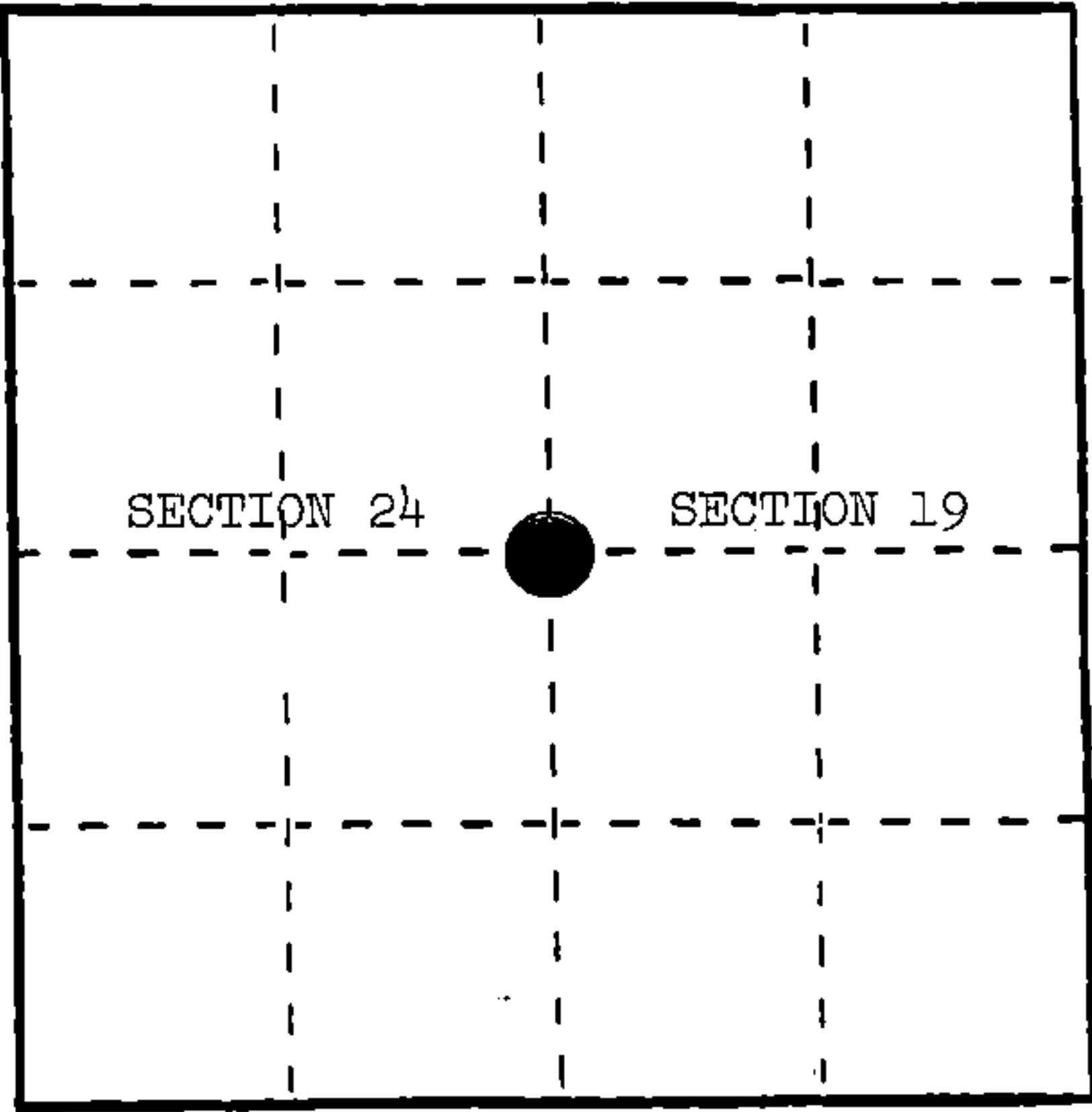


U. S. PUBLIC LAND SURVEY MONUMENT RECORD

INSTRUCTIONS: This record shall show the location of the corner and shall include all of the following nine elements (a through i).

- (a) Identify the corner by reference to the U.S. public land survey system.
- = Corner monument restored.

Quarter corner to Sections 19 and 24, T.35N., R.15-16E.



REGISTER'S OFFICE }
Forest County, Wis. }
Received for record this 14th day
of March A.D., 1986 at
10:25 o'clock A.M. and recorded
in Vol. CORNER RESTORATIONS
page P-25
Paul Aschenbrenner
Register of Deeds

- (b) Describe any record evidence, monument evidence, occupational evidence, testimonial evidence or any other material evidence you considered, and whether the monument was found or placed.

In 1857, Artemas Curtis set wood post and made the following BTs: Sugar, 14", N.76°W., 13 links; Hemlock, 11", N.18°E., 8 links.

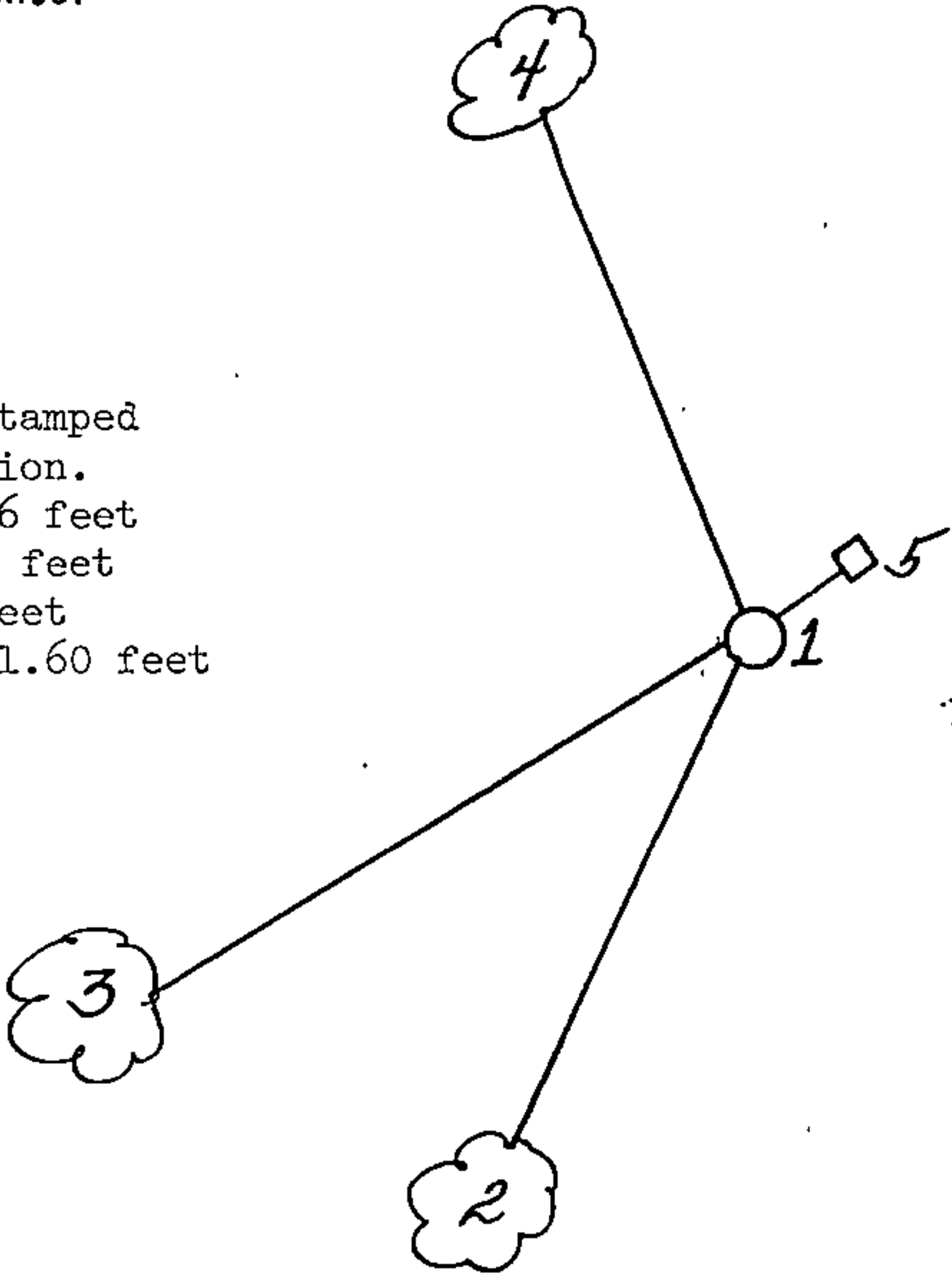
In 1966, Jean Resvick found scribed Cedar post and old fence lines running west and south.

In 1984, Milo Stefan found post point off old fence line south. No other evidence was recovered. Set monument and made new references.

- (c) In the plan view drawing below, provide reference ties to at least 4 witness monuments, or, if the location is within a municipality, to at least 2 witness monuments. (Witness monuments shall be made of concrete, natural stone, iron or other equally durable material.)
Describe witness monuments.

- (d) Show a plan view drawing depicting the relevant monuments and reference ties which is sufficient in detail to enable accurate relocation of the corner monument if the corner monument is disturbed. Indicate north.

1. 2" x 30" aluminum monument stamped to identify the corner location.
2. Red Pine, 10", S.16°W., 61.36 feet
3. Red Pine, 8", S.53°W., 53.10 feet
4. Balsam, 6", N.29°W., 37.29 feet
5. Steel Sign Post, Northeast, 1.60 feet



(e) Describe any material discrepancy between the location of the corner as restored or reestablished and the location of that corner as previously restored or reestablished by distance and direction. Show the discrepancy on the plan view drawing under (d), above. Show the distances between the corner as previously restored or reestablished and (1) the corner as restored or reestablished, and (2) to at least 2 of the witness monuments shown on the drawing in (d), above.

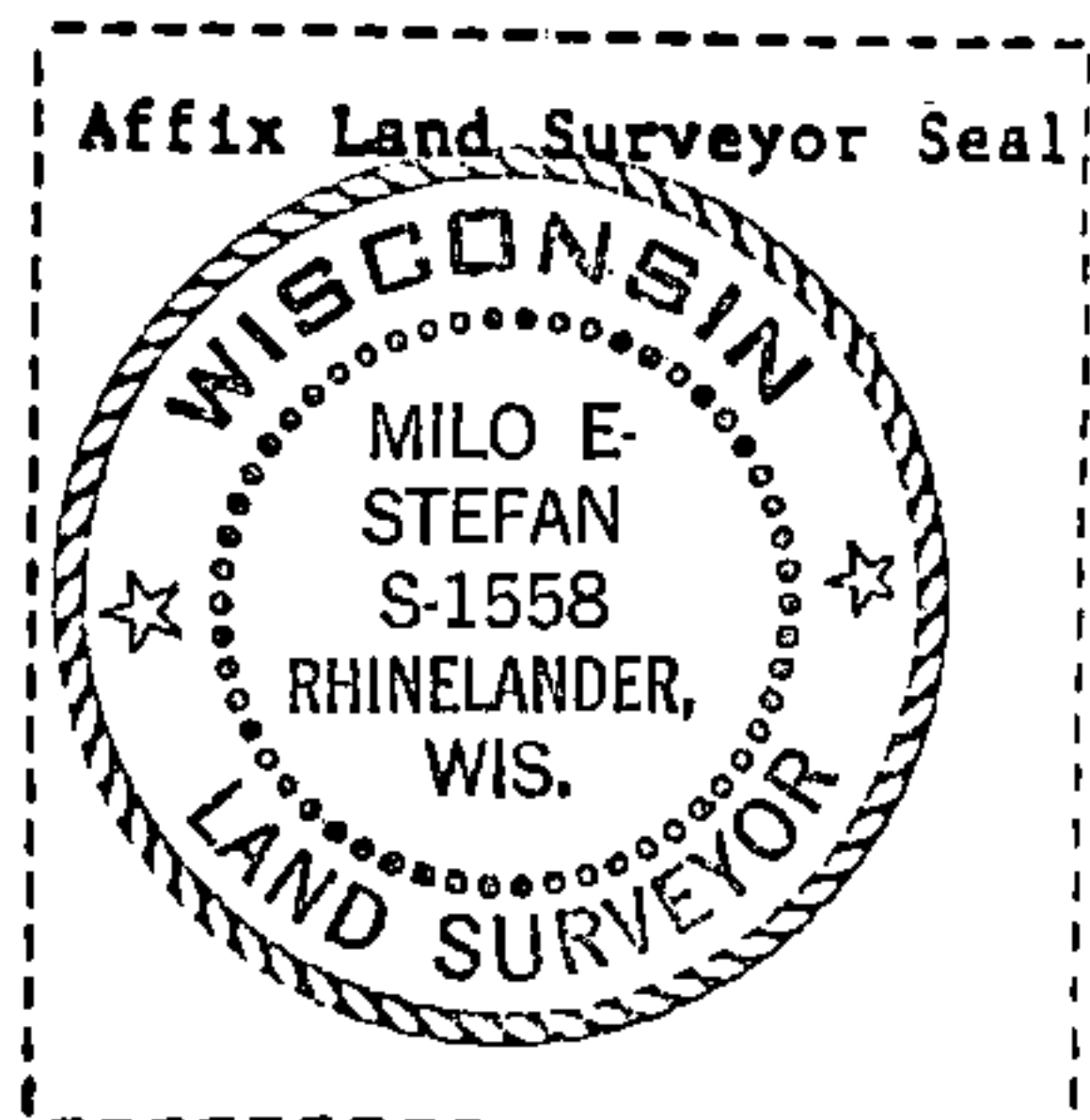
None.

(f) Was the corner restored through acceptance of (1) an obliterated evidence location, or, (2) a found perpetuated location?

(2) a found perpetuated location.

(g&h) Was the corner reestablished through lost corner proportionate methods? If so, show the method, including the directions and distances to other public land survey corners used as evidence or used for proportioning in determining the corner location?

No.



(i) I, Milo E. Stefan
(Type or print name) certify that the corner location shown on this record was determined by me or under my direction and control and that this U.S. Public Land Survey Monument Record is correct and complete to the best of my knowledge and belief.

Milo E. Stefan
Signature

3/12/86
Date

127707

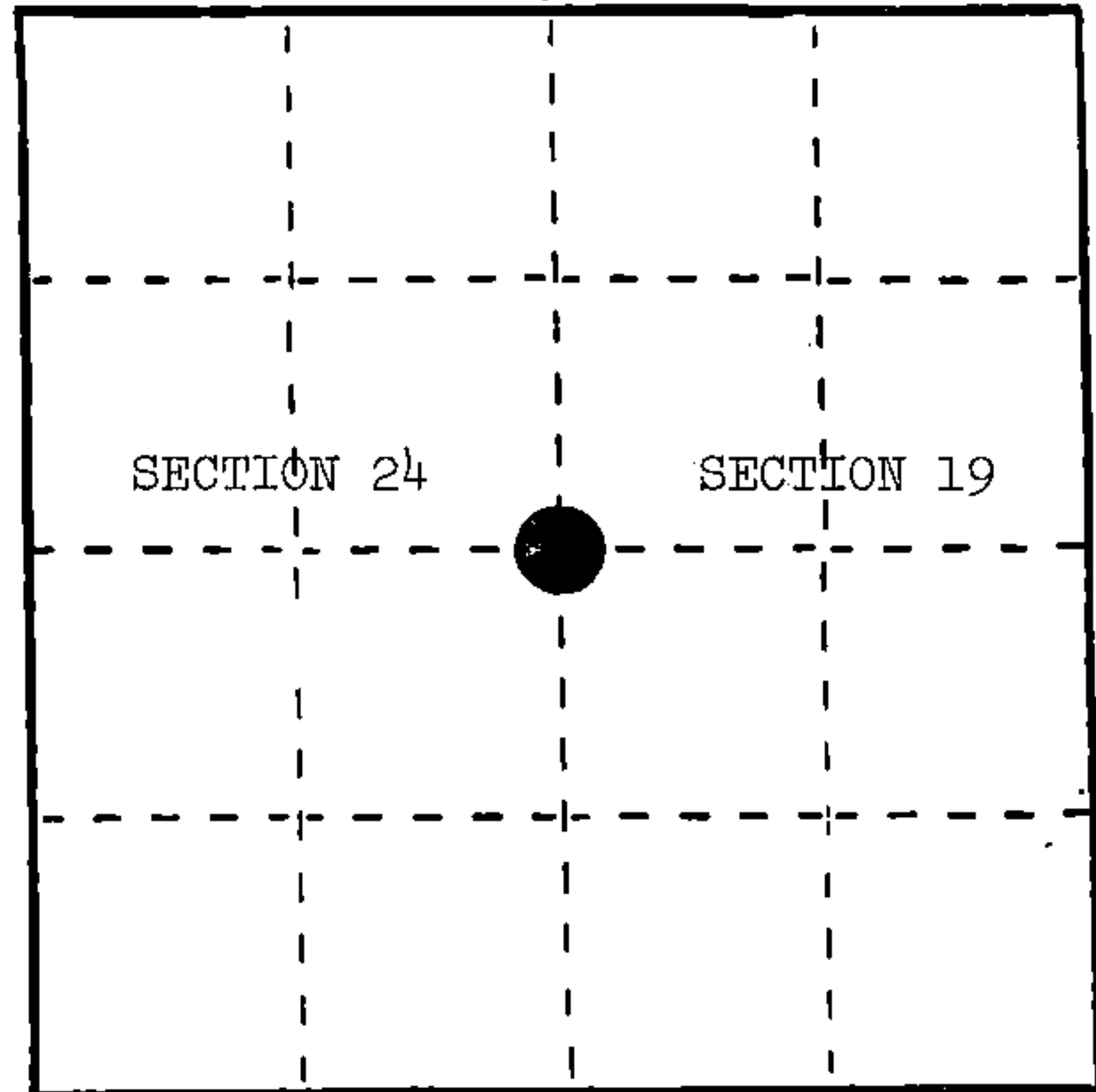
U. S. PUBLIC LAND SURVEY MONUMENT RECORD

INSTRUCTIONS: This record shall show the location of the corner and shall include all of the following nine elements (a through i).

- (a) Identify the corner by reference to the U.S. public land survey system.

○ = Corner monument restored.

Quarter corner to Sections 19 and 24, T.35N., R.15-16E., Forest County, Wisconsin.



- (b) Describe any record evidence, monument evidence, occupational evidence, testimonial evidence or any other material evidence you considered, and whether the monument was found or placed.

In 1859, Artemas Curtis established this corner at 40.00 chains and set wood post with the following BTs: 14" Sugar, N.76°W., 13 links; 11" Hemlock, N.18°E., 8 links.

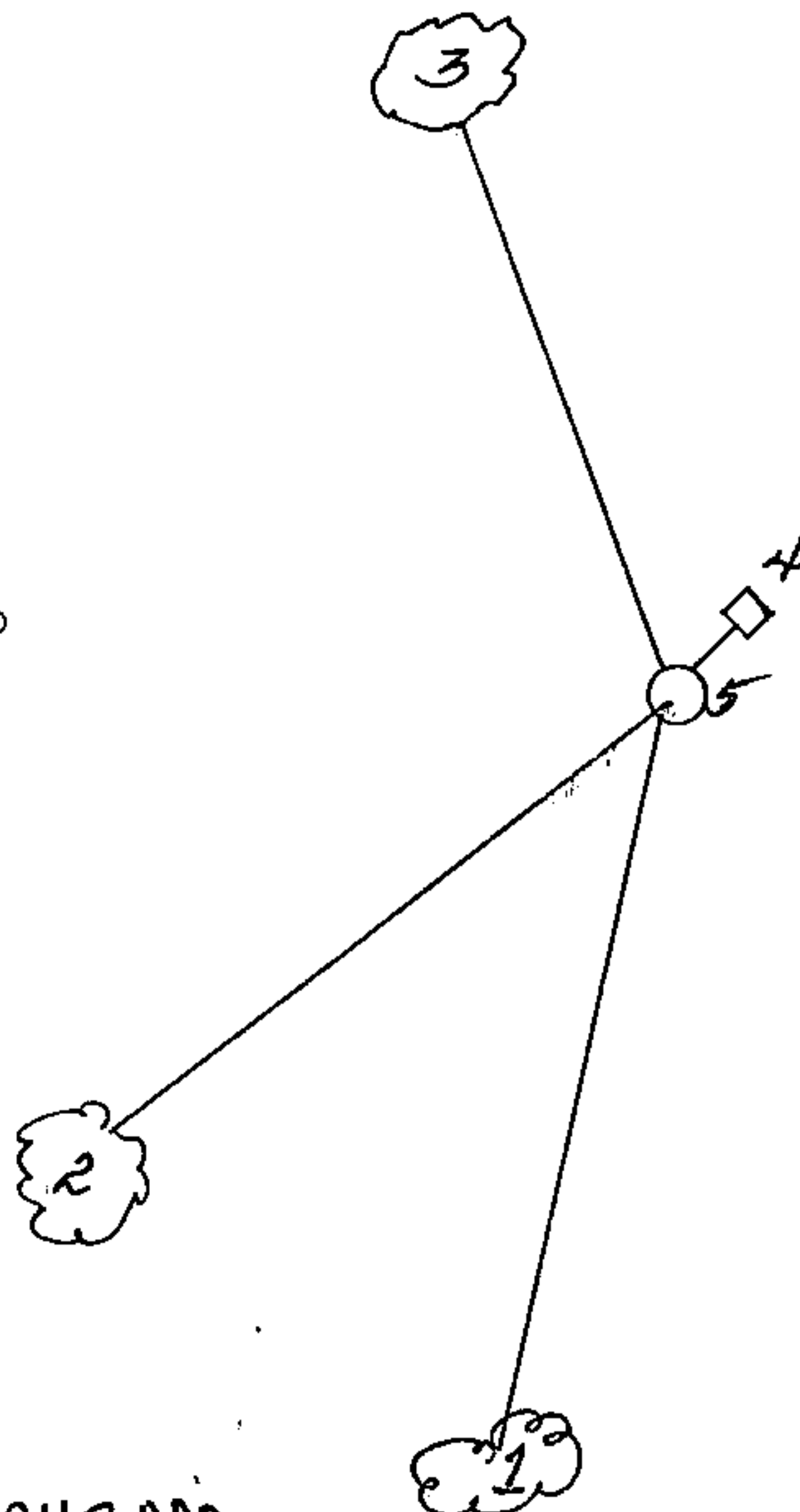
October 12, 1966, District Crew of Miller, Williams, Gentz, Mallow, and Klepper found scribed wood post at fence corner--fence south and west.

August 23, 1984, Milo Stefan found fence corner and post hole with fence south. Placed a 2" x 30" aluminum monument in mound of stone with tablet stamped to identify corner.

- (c) In the plan view drawing below, provide reference ties to at least 4 witness monuments, or, if the location is within a municipality, to at least 2 witness monuments. (Witness monuments shall be made of concrete, natural stone, iron or other equally durable material.) Describe witness monuments.

- (d) Show a plan view drawing depicting the relevant monuments and reference ties which is sufficient in detail to enable accurate relocation of the corner monument if the corner monument is disturbed. Indicate north.

1. 10" Red Pine, S.16°W., 61.36 feet
2. 8" Red Pine, S.53°W., 53.10 feet
3. 6" Balsam Fir, N.29°W., 37.29 feet
4. Steel Sign Post, Northeast, 1.6 feet
5. 2" x 30" aluminum monument stamped to identify the corner.



REGISTER'S OFFICE }
Forest County, Wis. }

Received for record this...1st...day

of...April...A. D., 1985 at

2:05...o'clock...P...M. and

recorded in Vol. CORNER RESTORATIONS

on page P-25

Paul Aschenbrenner
REGISTER

(e) Describe any material discrepancy between the location of the corner as restored or reestablished and the location of that corner as previously restored or reestablished by distance and direction. Show the discrepancy on the plan view drawing under (d), above. Show the distances between the corner as previously restored or reestablished and (1) the corner as restored or reestablished, and (2) to at least 2 of the witness monuments shown on the drawing in (d), above.

(f) Was the corner restored through acceptance of (1) an obliterated evidence location, or, (2) a found perpetuated location?

(1) an obliterated evidence location.

(g&h) Was the corner reestablished through lost corner proportionate methods? If so, show the method, including the directions and distances to other public land survey corners used as evidence or used for proportioning in determining the corner location?

(i) I, Milo E. Stefan
(type or print name) certify that the corner location shown on this record was determined by me or under my direction and control and that this U.S. Public Land Survey Monument Record is correct and complete to the best of my knowledge and belief.

Milo E. Stefan
Signature

2/4/85
Date

