

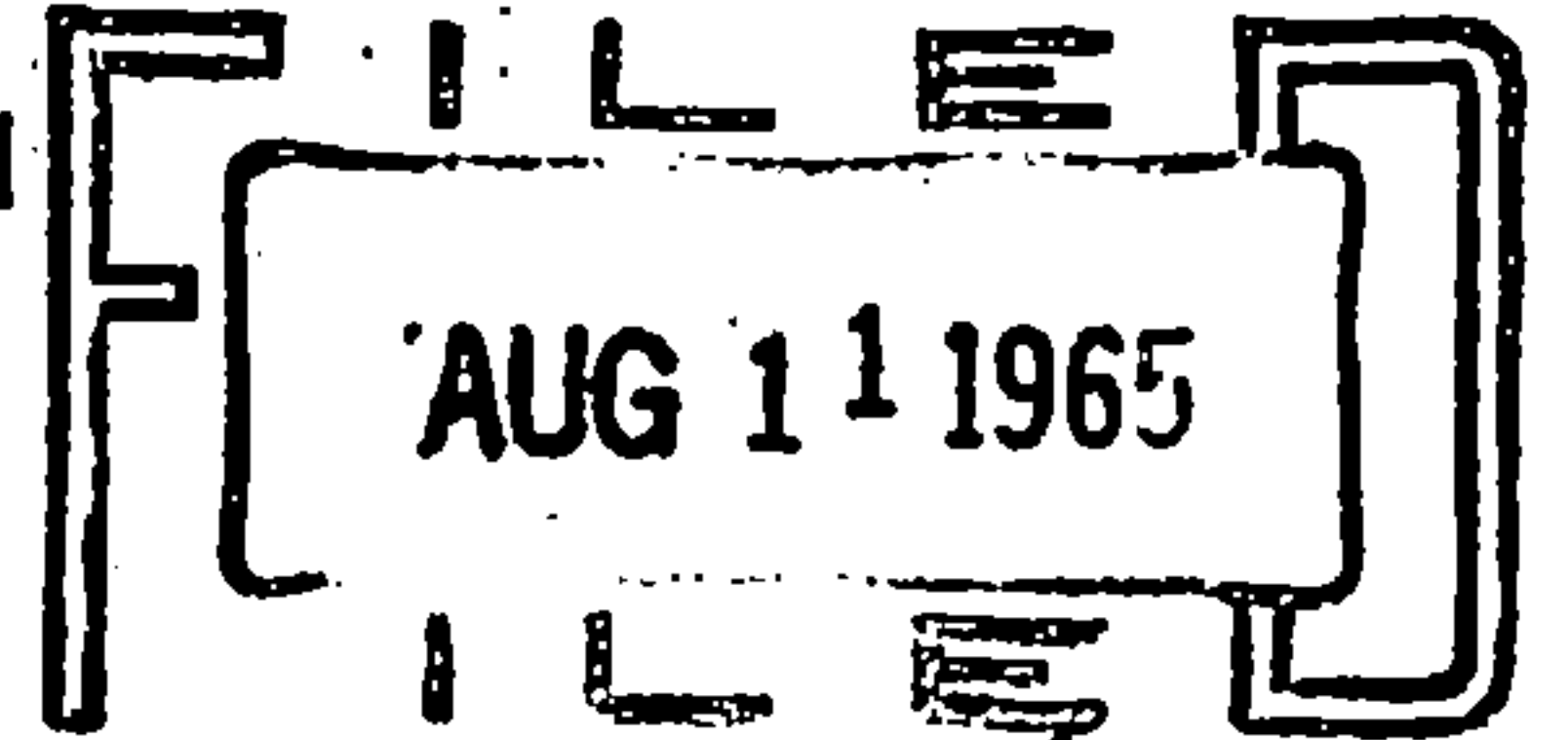
90410

R9-5680-5 (7/15/64)

H. C. MILLER CO., MILWAUKEE 448643

REGISTER'S OFFICE
FOREST COUNTY, WIS.

CERTIFIED LAND CORNER RESTORATION




State of Wisconsin }
County of Forest } ss.

At 9 o'clock A.M.
Anna Peterson Register of Deeds

I, Jean F. Resvick, do hereby certify that on the 10th day of June, 1965, I found evidence of the North quarter corner of Section 27 Township 35 North, Range 15 East, Fourth Principal Meridian, as described hereon; and that from this evidence I established a new monument and accessories as described hereon to perpetuate the original location of this corner:

Description of original monument and accessories and subsequent restorations:

Surveyed in 1859 by James McBride
40.00 ch. West corrected between Sections 22 and 27.
Set wood post from which
Sugar, 12 in. diam., bears N26°E, 19 lks.
Sugar, 10 in. diam., bears S17°E, 14 lks.

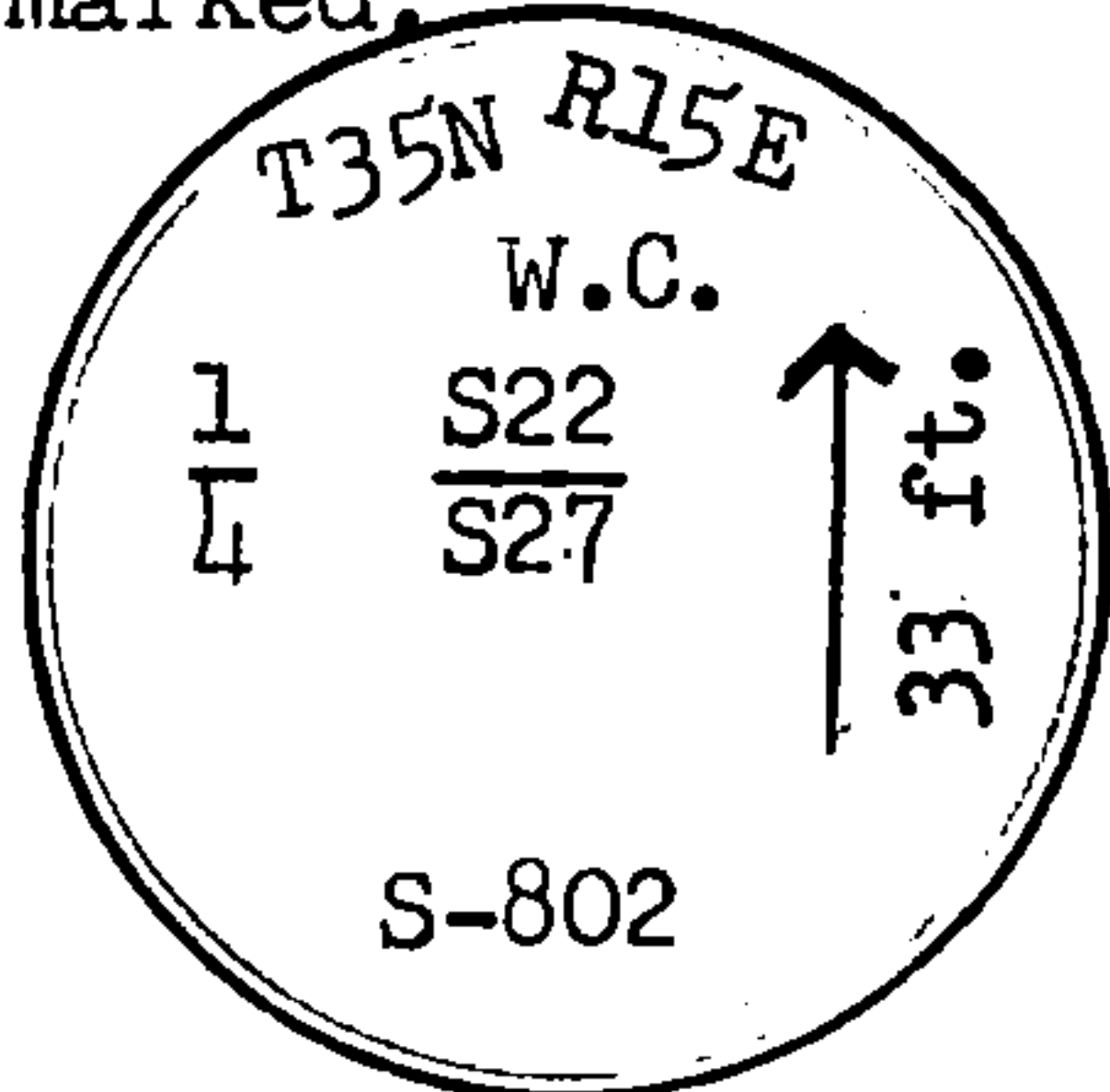


Description of corner evidence found:

Forest Road Number 2139 runs East and West.
4 x 4 post, 30 in. above ground, scribed 50LN, 33 ft. North of center line of road.
3/4 in. iron pipe, 30 inches above ground along side of 4 x 4.
33 ft. South of center line of road found point of post.
The original B.T.'s would have been removed by road construction. The corners East have all been referenced by a post 33 ft. on each side of road. I accept the road as being the section line and the posts found as the best available evidence of the corner position, the post having been in place 30 years or more.

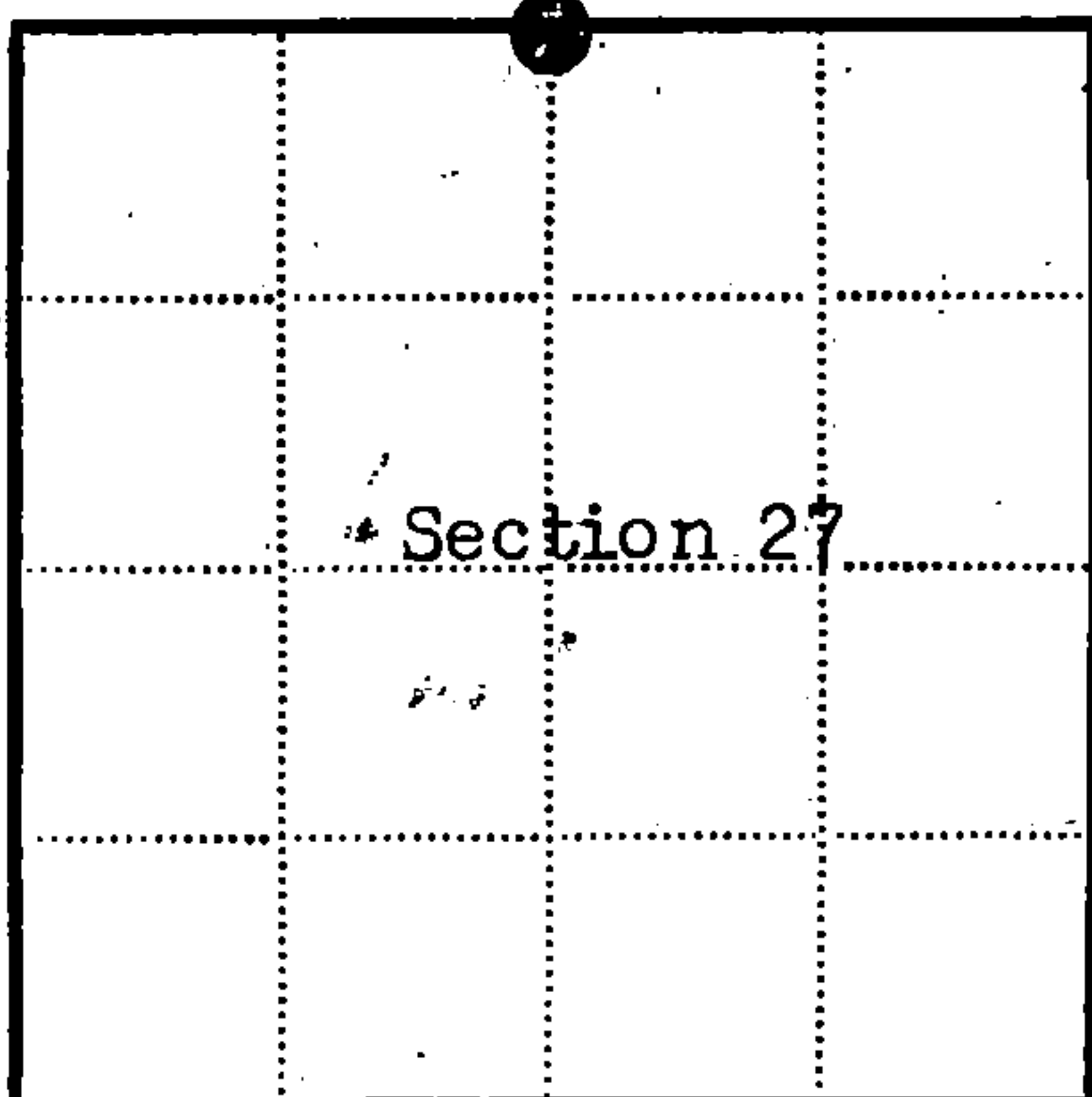
Description of monument and accessories I established to perpetuate the original location of this corner:

At a point on line between the two posts and 33 ft. from each, I set a 2 in. inside diam., galvanized iron pipe, 30 ins. long, and 8 ins. below the surface of the road for the quarter corner between sections 22 and 27. I then replaced the point of post found on the South side of the road with a 2 in. inside diam., galvanized iron pipe, 5 ft. long, flanged at bottom, filled with concrete, 18 ins. above ground with brass cap marked;



from which the following blazed and scribed new bearing trees bear:
Red pine 5 ins. diam., S49°E, 4.65 ft. or 7.04 lks.
Red pine 5 ins. diam., S65°W, 11.12 ft. or 16.84 lks.

I replaced the post found on the North side of road with a 2 ins. inside diam., galvanized iron pipe, 30 ins. long, 8 ins. above ground. The 3/4 in. iron pipe being left in place.



● = Corner monument restored
□ =

Resident witnesses.....

Dated at Rhinelander Wisconsin, this 9th day of Aug. 1965.

Signature Jean F. Resvick Title Cadastral Surveyor
(County Surveyor, Registered Land Surveyor, or other duly authorized official)

Surveyors Registration No. S-802

Office of..... County of.....

I hereby certify that the within instrument was filed in this office for record on the..... day of..... 19....., and was filed in Book No..... Page No..... of County Records.

Signature..... Title.....

Township 35 North, Range 15 East, Section 27, Index No. R-15, Page No.

4351522 0020

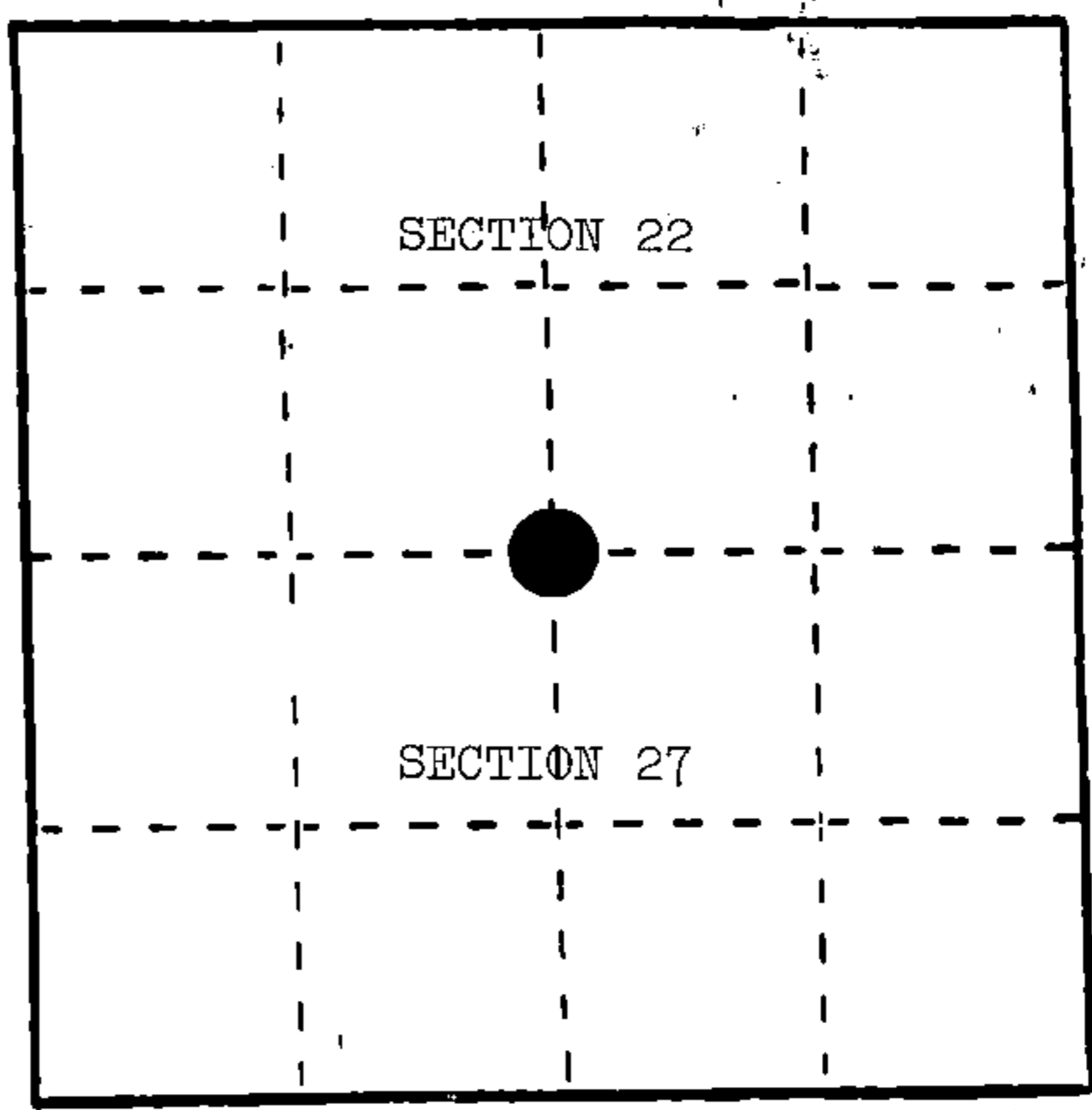
R 15
R 15

U. S. PUBLIC LAND SURVEY MONUMENT RECORD

INSTRUCTIONS: This record shall show the location of the corner and shall include all of the following nine elements (a through i).

- (a) Identify the corner by reference to the U.S. public land survey system.
- = Corner monument restored.

Quarter corner to Sections 22 and 27, T.35N., R.15E.



REGISTER'S OFFICE }
 Forest County, Wis. }
 Received for record this 8th day
 of October A.D., 1986 at
1:25 o'clock P.M. and recorded
 in Vol. CORNER RESTORATIONS
 page R-15
Paul Aschenbrenner
 Register of Deeds

- (b) Describe any record evidence, monument evidence, occupational evidence, testimonial evidence or any other material evidence you considered, and whether the monument was found or placed.

In 1859, James McBride set post with the following BTs: Sugar, 12", N.26°E., 19 links; Sugar, 10", S.17°E., 14 links.

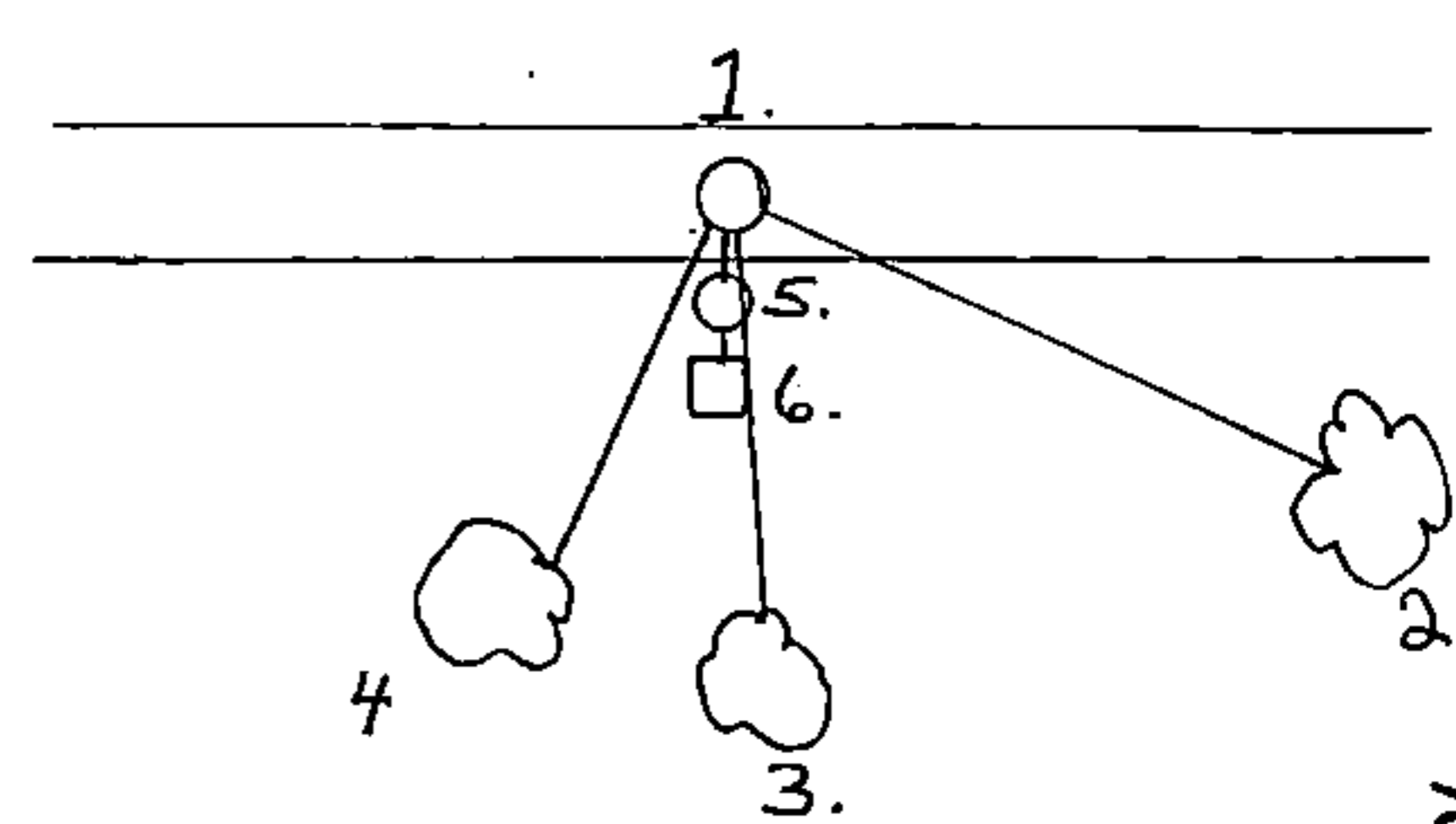
In 1965, Jean Resvick found a 4" x 4" scribed post 30" above ground 50 links north of road centerline. Noted that post had been there for 30 or more years. At a point 66 feet south, a post point was found. He found that the road had had witness posts on each side at 50 links for several miles and the road was supposed to be on the line. He placed a 2" x 30" galvanized iron pipe 8" below the surface of the road and replaced point of post on south side of road with a 2" x 60" galvanized iron pipe and replaced post on north side of road with a 2" x 30" galvanized iron pipe.

In 1986, Lee Scheuerman found the corner as per Resvick and made references to it.

- (c) In the plan view drawing below, provide reference ties to at least 4 witness monuments, or, if the location is within a municipality, to at least 2 witness monuments. (Witness monuments shall be made of concrete, natural stone, iron or other equally durable material.) Describe witness monuments.

- (d) Show a plan view drawing depicting the relevant monuments and reference ties which is sufficient in detail to enable accurate relocation of the corner monument if the corner monument is disturbed. Indicate north.

1. 2" x 30" galvanized iron pipe 8" below the surface of the road marking the corner location.
2. Red Pine, 10", S.67°E., 76.92 feet
3. Red Pine, 8", S.04°E., 36.32 feet
4. Red Pine, 8", S.17°W., 39.09 feet
5. 2" x 60" galvanized iron pipe, Witness Corner, South, 33 feet
6. Steel Sign Post, 6', South, 33.3 feet



R-15

(e) Describe any material discrepancy between the location of the corner as restored or reestablished and the location of that corner as previously restored or reestablished by distance and direction. Show the discrepancy on the plan view drawing under (d), above. Show the distances between the corner as previously restored or reestablished and (1) the corner as restored or reestablished, and (2) to at least 2 of the witness monuments shown on the drawing in (d), above.


None.

(f) Was the corner restored through acceptance of (1) an obliterated evidence location, or, (2) a found perpetuated location?

(2) a found perpetuated location.

(g&h) Was the corner reestablished through lost corner proportionate methods? If so, show the method, including the directions and distances to other public land survey corners used as evidence or used for proportioning in determining the corner location?

No.



(i) I, Alan D. Harrison
(type or print name) certify that the corner location shown on this record was determined by me or under my direction and control and that this U.S. Public Land Survey Monument Record is correct and complete to the best of my knowledge and belief.

Alan D. Harrison
Signature

9/11/86
Date