

CERTIFIED LAND CORNER RESTORATION

State of Wisconsin }
County of Forest } ss.

I Jean F. Resvick, do hereby certify that on the 21 day of June, 1977, I found evidence of the East Quarter corner of Section 12 Township 35 North, Range 15 East, Fourth Principal Meridian, as described hereon; and that from this evidence I established a new monument and accessories as described hereon to perpetuate the original location of this corner:

Description of original monument and accessories and subsequent restorations:

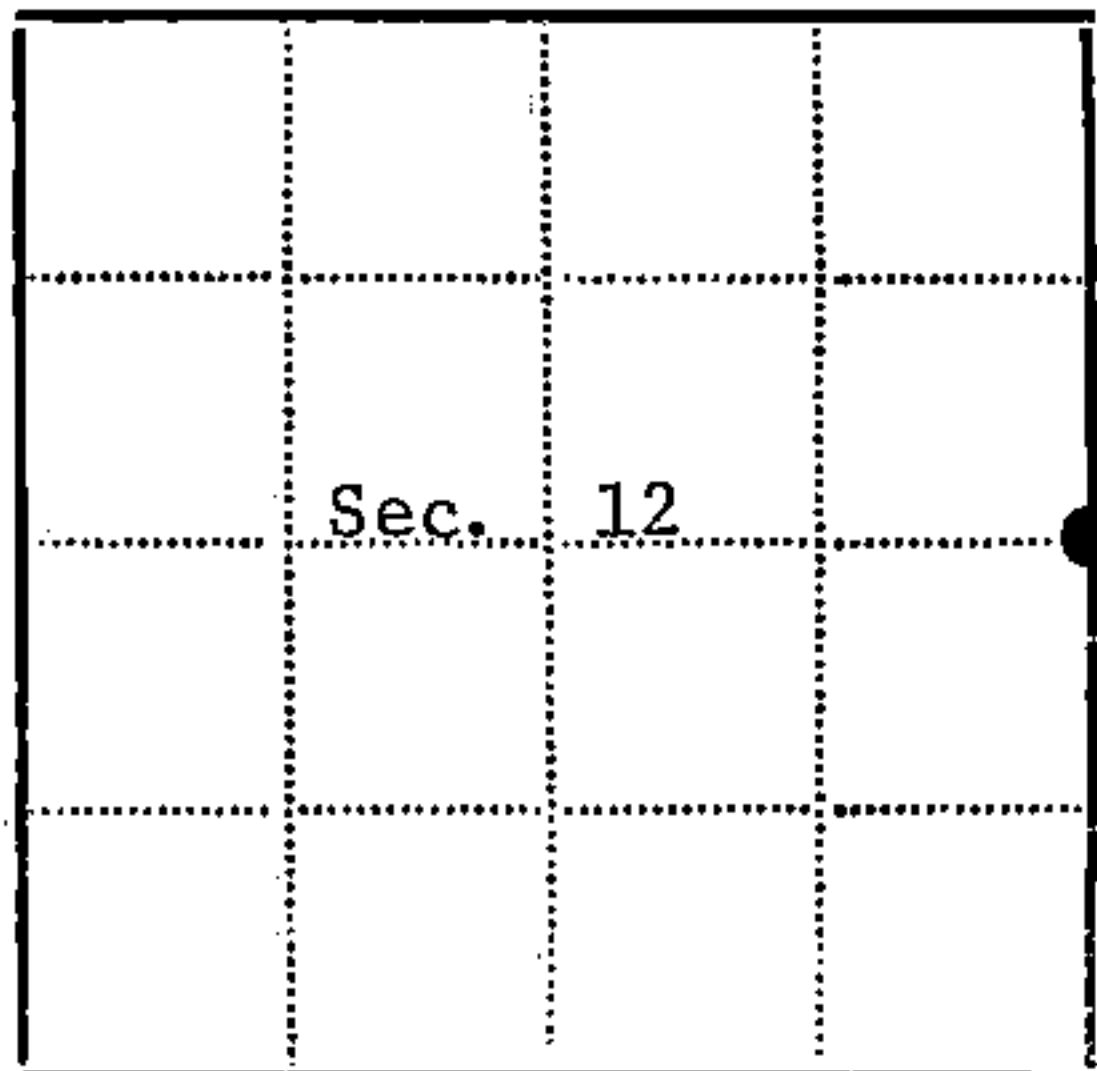

Surveyed in 1857 by Artemas Curtis
40.00 chains north between sections 7 and 12, set post
Tamarack 13, S74W, 23 lks.
Tamarack 13, S85E, 6 lks.
20.00 ch. south leave swamp bears west
25.00 ch south enter swamp bears west

Description of corner evidence found:

Iron pipe and wood post
Tamarack stump, S74W, 15.2 feet, rotten
Tamarack stump, S85E, 4.0 feet, rotten
South 20 chains leave swamp
South 25 chains enter swamp

Description of monument and accessories I established to perpetuate the location of this corner:

Replaced the iron pipe, with a 2 inch inside diameter, galvanized iron pipe, 3 feet long, filled with concrete, with an additional 3 feet of pipe thread on bottom with brass cap stamped:
T35N, R15E, R16E, 1/4, S12, S7, 1977, S-802
Blazed and scribed the following new bearing trees:
Black spruce 7, S80E, 20.16 ft.
Cedar 8, S19W, 20.85 ft.
Set steel sign post 6 inches north of monument.



● - Corner monument restored
□ -

Resident witnesses.....

Dated at Rhinelanders Wisconsin, this 21 day of July 19 77.

Signature Jean F. Resvick Title Land Surveyor
(County Surveyor, Registered Land Surveyor, or other duly authorized official)

Surveyors Registration No. S-802 DOCUMENT NUMBER 113288

Office of Register of Deeds County of Forest

I hereby certify that the within instrument was filed in this office for record on the 13th day of February 19 78, and was filed in Book No. Page No. of County Records.

Signature Eugene J. Stutzman Title Register of Deeds

Township 35 North, Range 15 East, Section 12, Index No. G-25, Page No.

U. S. PUBLIC LAND SURVEY MONUMENT RECORD

INSTRUCTIONS:

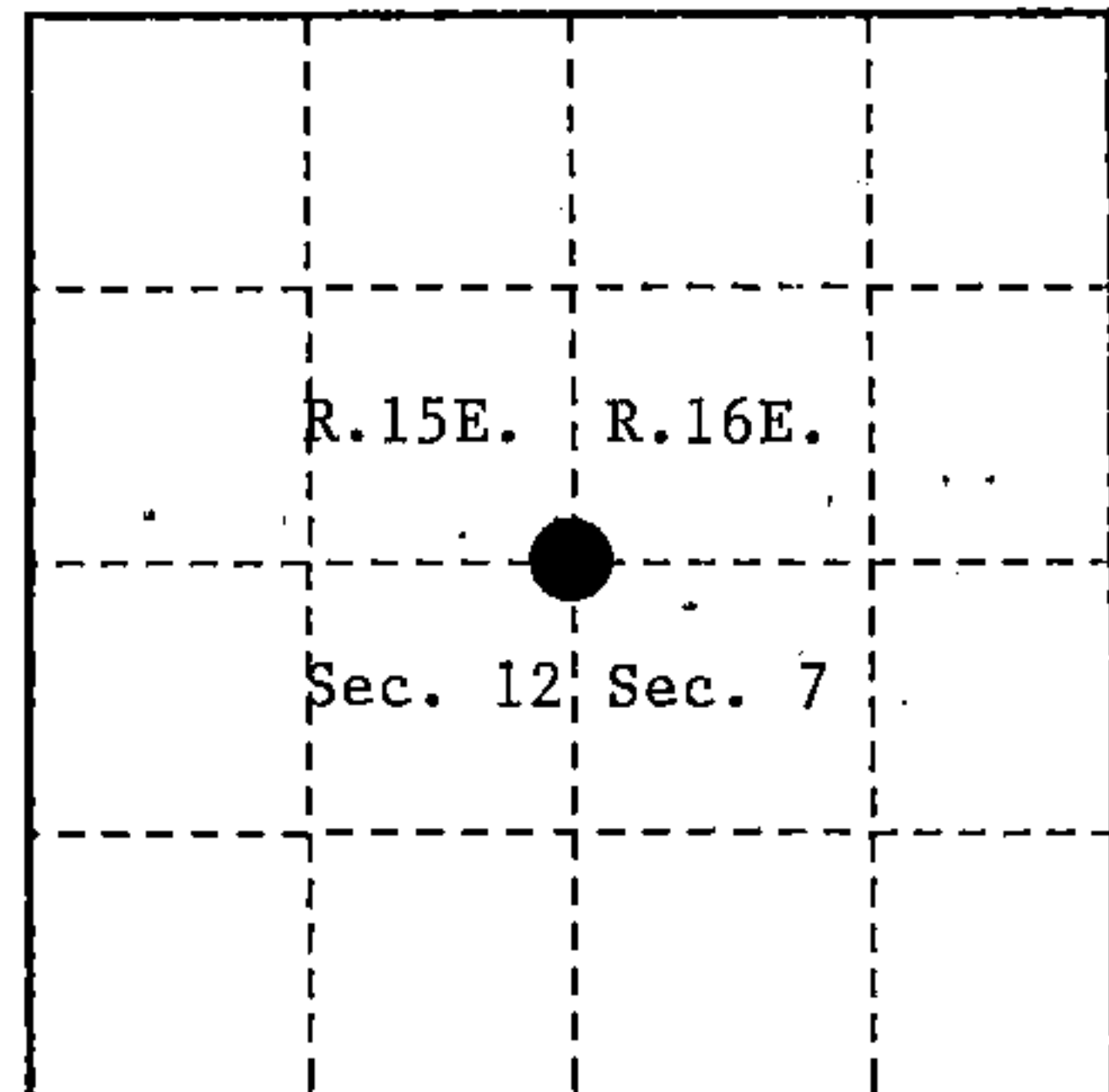
This record shall show the location of the corner and shall include all of the following nine elements (a through i).

- (a) Identify the corner by reference to the U.S. public land survey system.
 O = Corner monument restored.

Quarter Corner Common to Sections 7 and 12,
 T.35N., R.15 - 16E., Forest County, Wisconsin.

State Plane Coordinates
 Wisconsin North Zone
 N - 135283.02367
 E - 2339628.35839

Geographic Coordinates
 N - 45 - 31 - 42.19530
 W - 088 - 33 - 06.75689



- (b) Describe any record evidence, monument evidence, occupational evidence, testimonial evidence or any other material evidence you considered, and whether the monument was found or placed.

In 1857, Artemas Curtis set a wood post and the following B.T.'s; Tamarack, 13", S.74°W., 23 links, Tamarack, 13", S.85°E., 6 links. South, 20.00 chains leave swamp, South 25.00 chains enter swamp.

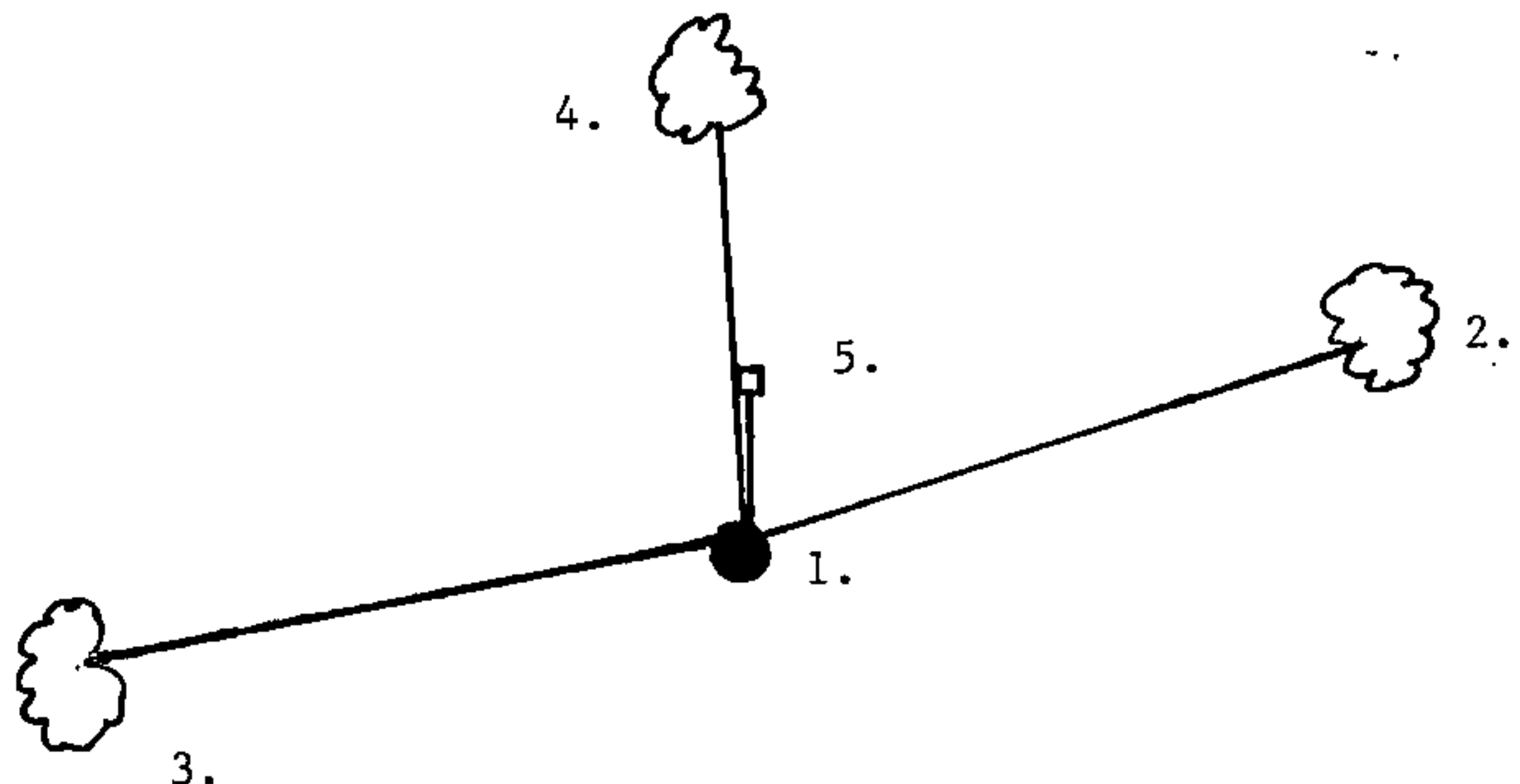
In 1977, Jean Resvick, RLS, found an iron pipe and wood post. Found both original bearing tree stumps, and fit both swamp calls to the South. In place of iron pipe, set a 2" X 36" galvanized iron pipe with a brass cap stamped to identify the corner. Blazed and scribed new B.T.'s; Black Spruce, 7", S.80°E., 20.16 feet, Cedar, 8", S.19°W., 20.85 feet, Steel Sign Post, North, 0.50 feet.

In 1994, Alan Harrison, RLS, found monument and bearing trees as set by Resvick in 1977. Cut down all bearing trees for G.P.S. observations. Made new bearing trees as noted below.

- (c) In the plan view drawing below, provide reference ties to at least 4 witness monuments, or, if the location is within a municipality, to at least 2 witness monuments. (witness monuments shall be made of concrete, natural stone, iron or other equally durable material.)

- (d) Show a plan view drawing depicting the relevant monuments and reference ties which is sufficient in detail to enable accurate relocation of the corner monument if the corner monument is disturbed. Indicate north.

1. 2" X 36" iron pipe with brass cap stamped to identify corner.
2. Cedar, 9", N.61°E., 60.80 feet.
3. Cedar, 8", S.75°W., 44.70 feet.
4. Cedar, 7", N.04°W., 25.35 feet.
5. Steel Sign Post, North, 0.50 feet.



(e) Describe any material discrepancy between the location of the corner as restored or reestablished and the location of that corner as previously restored or reestablished by distance and direction. Show the discrepancy on the plan view drawing under (d), above. Show the distances between the corner as previously restored or reestablished and (1) the corner as restored or reestablished, and (2) to at least 2 of the witness monuments shown on the drawing in (d), above.

None .

(f) Was the corner restored through acceptance of (1) an obliterated evidence location, or, (2) a found perpetuated location ?

(2)

(g & h) Was the corner reestablished through lost corner proportionate methods? If so, show the method, including the directions and distances to other public land survey corners used as evidence or used for proportioning in determining the corner location?

No

REGISTER'S OFFICE
Forest County, Wis.
Received for record this 10th day
of May A.D., 19 95 at
8:30 o'clock A.M. and recorded
in Vol. Corner Restoration
page 35, 15, 16, G-25
Paul Little, Deputy
Register of Deeds

(1) I, Alan D. Harrison

(type or print name) certify that the corner location shown on this record was determined by me or under my direction and control and that this U.S. Public Land Survey Monument Record is correct and complete to the best of my knowledge and belief.

Signature

Date

CERTIFICATE READY FOR FILING:

District Ranger

