

U. S. PUBLIC LAND SURVEY MONUMENT RECORD

INSTRUCTIONS:

This record shall show the location of the corner and shall include all of the following nine elements (a through i).

- (a) Identify the corner by reference to the U.S. public land survey system.
 ○ = Corner monument restored.

Quarter Corner to Sections 12 and 13, T.35N., R.15E., Forest County, Wisconsin.

State Plane Coordinates

Wisconsin North Zone

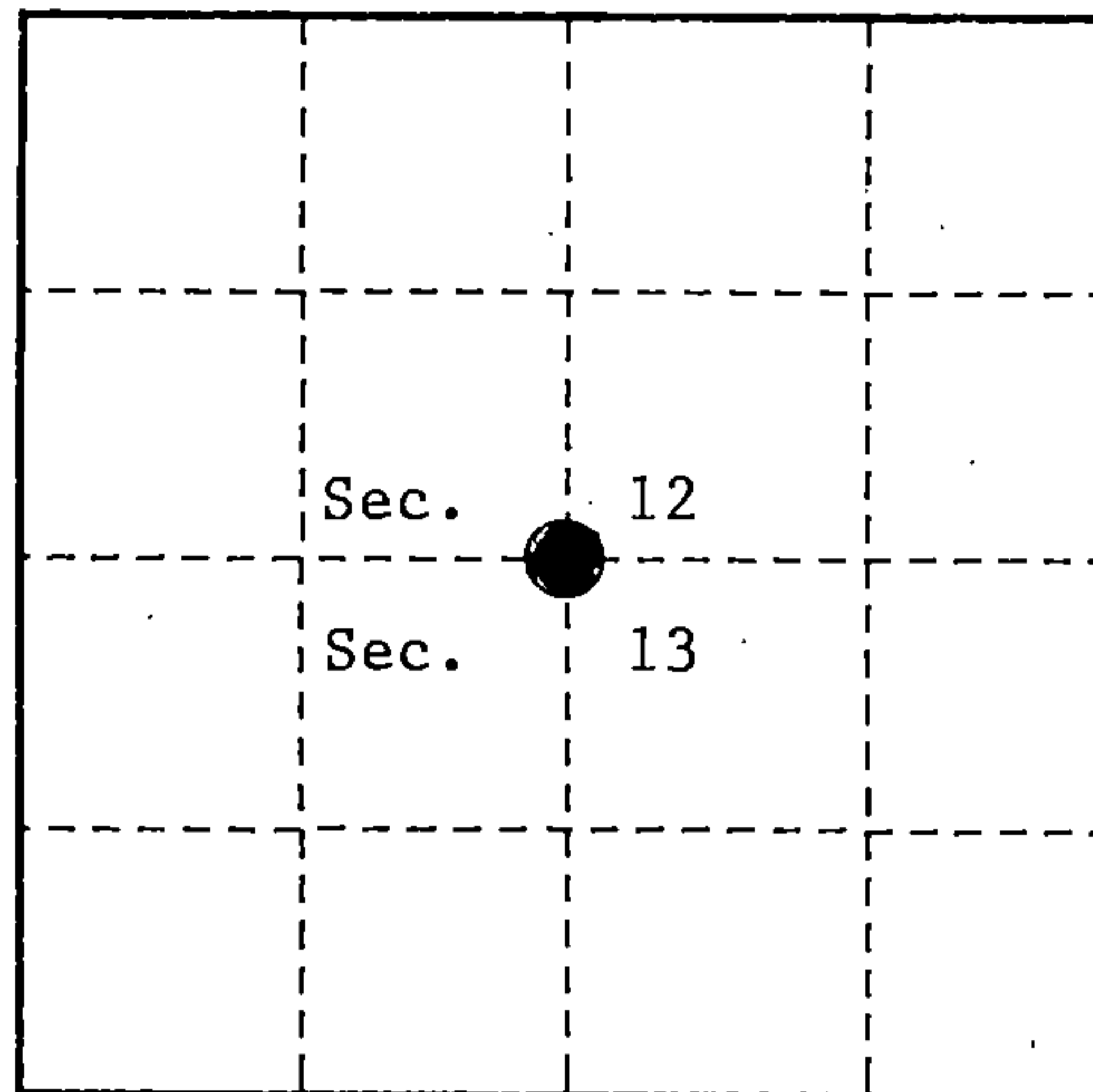
N - 132562.71212

E - 2337097.14968

Geographic Coordinates

N - 45 - 31 - 15.79689

W - 088 - 33 - 42.99678



- (b) Describe any record evidence, monument evidence, occupational evidence, testimonial evidence or any other material evidence you considered, and whether the monument was found or placed.

In 1859 James McBride set wood post and the following B.T.'s; Birch, 20", N.30°W., 28 links, Hemlock, 14", S.24°W., 6 links.

In unknown year, John Hammes found a 5" diameter cedar stake 36" above ground. Metal location poster on post reads "Corner bears South 25 feet."

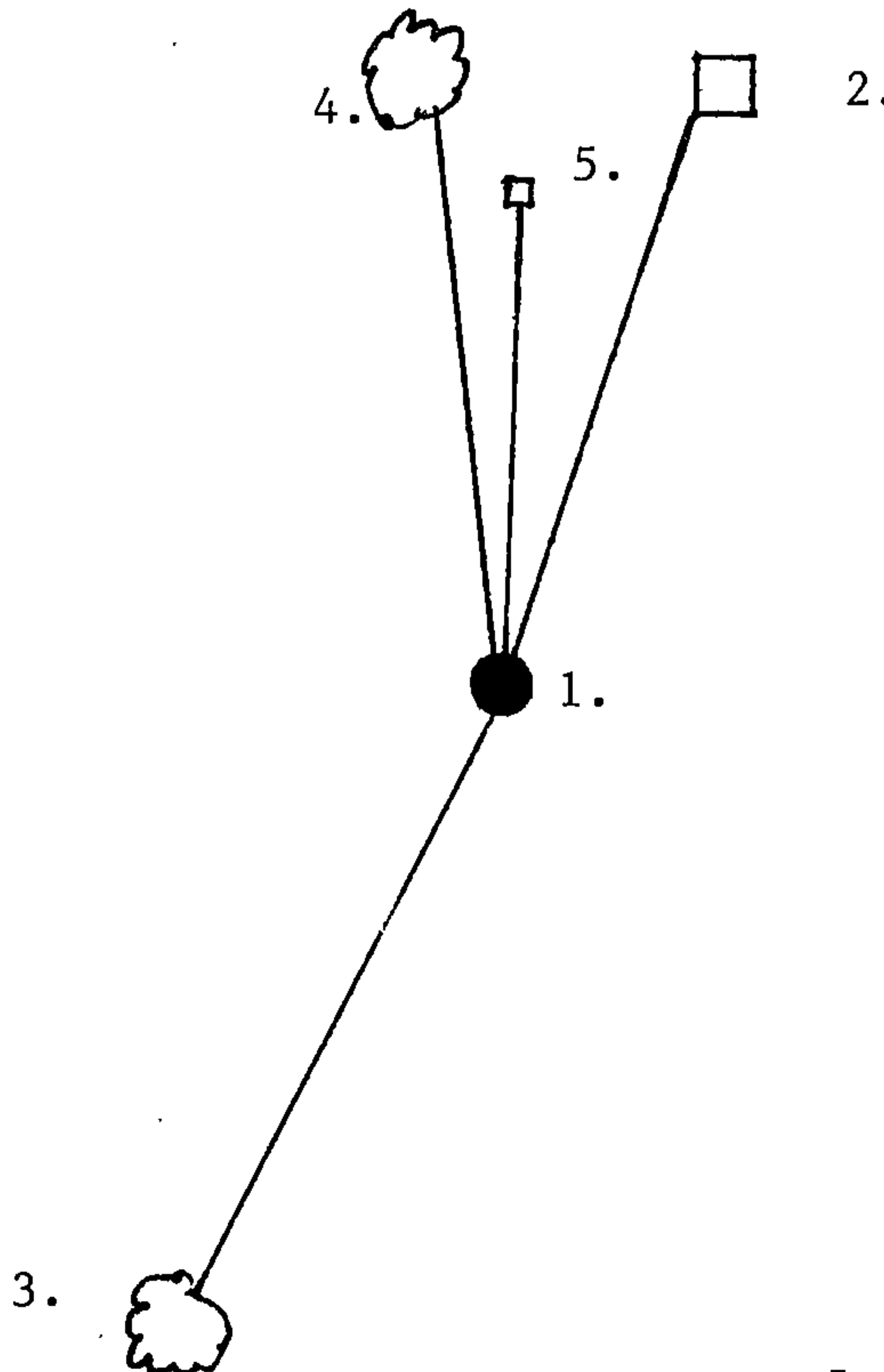
In 1977 Jean Resvick, RLS, found a scribed cedar post with a location poster attached. A 3/4" diameter iron pipe stands alongside post. Survey of Section line proves post to a witness post as set by John Hammes. At a point 25 feet South of post set a 2" X 36" galvanized iron pipe with a brass cap stamped to identify corner. Made new corner references; Spruce, 8", N.08°W., 71.62 feet, Hemlock, 17", S.29°W., 58.85 feet, SW corner of cabin, N.13°E., 60.10 feet.

In 1994, Alan Harrison, RLS, found B.T.'s and monument below the surface of the blacktop. Set a railroad spike above monument. Set steel sign post, North, 16.40 feet.

- (c) In the plan view drawing below, provide reference ties to at least 4 witness monuments, or, if the location is within a municipality, to at least 2 witness monuments. (witness monuments shall be made of concrete, natural stone, iron or other equally durable material.)

- (d) Show a plan view drawing depicting the relevant monuments and reference ties which is sufficient in detail to enable accurate relocation of the corner monument if the corner monument is disturbed. Indicate north.

1. Railroad spike in blacktop above 2" X 36" monument.
2. SW Corner of cabin, N.13°E., 60.10 feet.
3. Hemlock, 17", S.29°W., 58.85 feet.
4. Spruce, 8", N.08°W., 71.62 feet.
5. Steel sign post, North, 16.40 feet.
6. C/L F.R. # 2136, South, 6.30 feet.



(e) Describe any material discrepancy between the location of the corner as restored or reestablished and the location of that corner as previously restored or reestablished by distance and direction. Show the discrepancy on the plan view drawing under (d), above. Show the distances between the corner as previously restored or reestablished and (1) the corner as restored or reestablished, and (2) to at least 2 of the witness monuments shown on the drawing in (d), above.

None

(f) Was the corner restored through acceptance of (1) an obliterated evidence location, or, (2) a found perpetuated location ?

(2)

(g & h) Was the corner reestablished through lost corner proportionate methods? If so, show the method, including the directions and distances to other public land survey corners used as evidence or used for proportioning in determining the corner location?

No

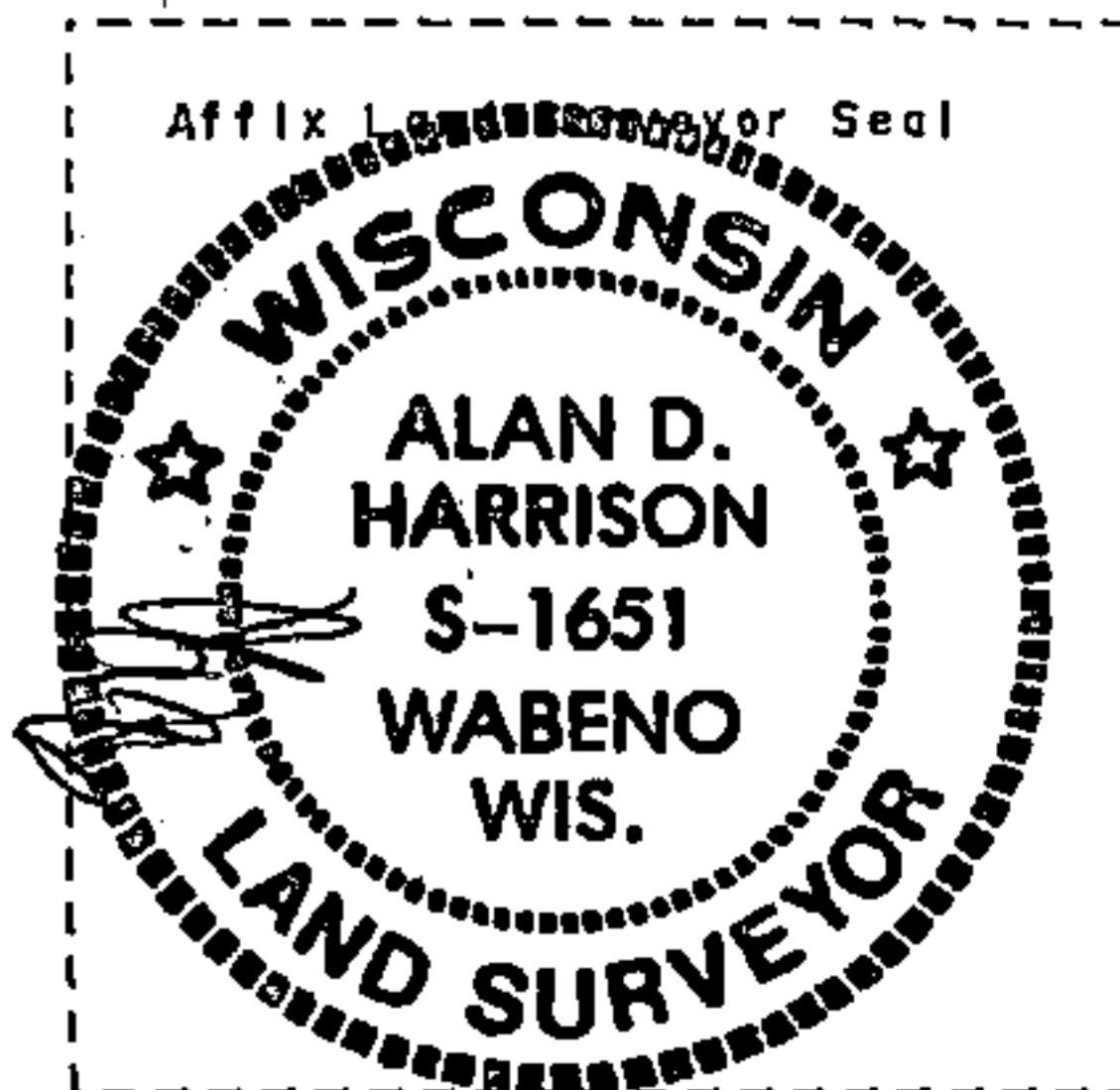
REGISTER'S OFFICE
Forest County, Wis.

Received for record this 10th day
of May A.D., 1995 at
8:30 o'clock A.M. and recorded
in Vol Case Restoration
page 35-15, 1-23

Paul Childs, Deputy
Register of Deeds

(1) I, Alan D. Harrison

(type or print name) certify that the corner location shown on this record was determined by me or under my direction and control and that this U.S. Public Land Survey Monument Record is correct and complete to the best of my knowledge and belief.



Alan D. Harrison

Signature

4/25/95

Date

CERTIFICATE READY FOR FILING:

Paul Schuck
District Ranger

CERTIFIED LAND CORNER RESTORATION

State of Wisconsin }
County of Forest } ss.

I Jean F. Resvick, do hereby certify that on the 12 day of April, 1977, I found evidence of the South quarter corner of Section 12 Township 35 North, Range 15 East, Fourth Principal Meridian, as described hereon; and that from this evidence I established a new monument and accessories as described hereon to perpetuate the original location of this corner:

Description of original monument and accessories and subsequent restorations:

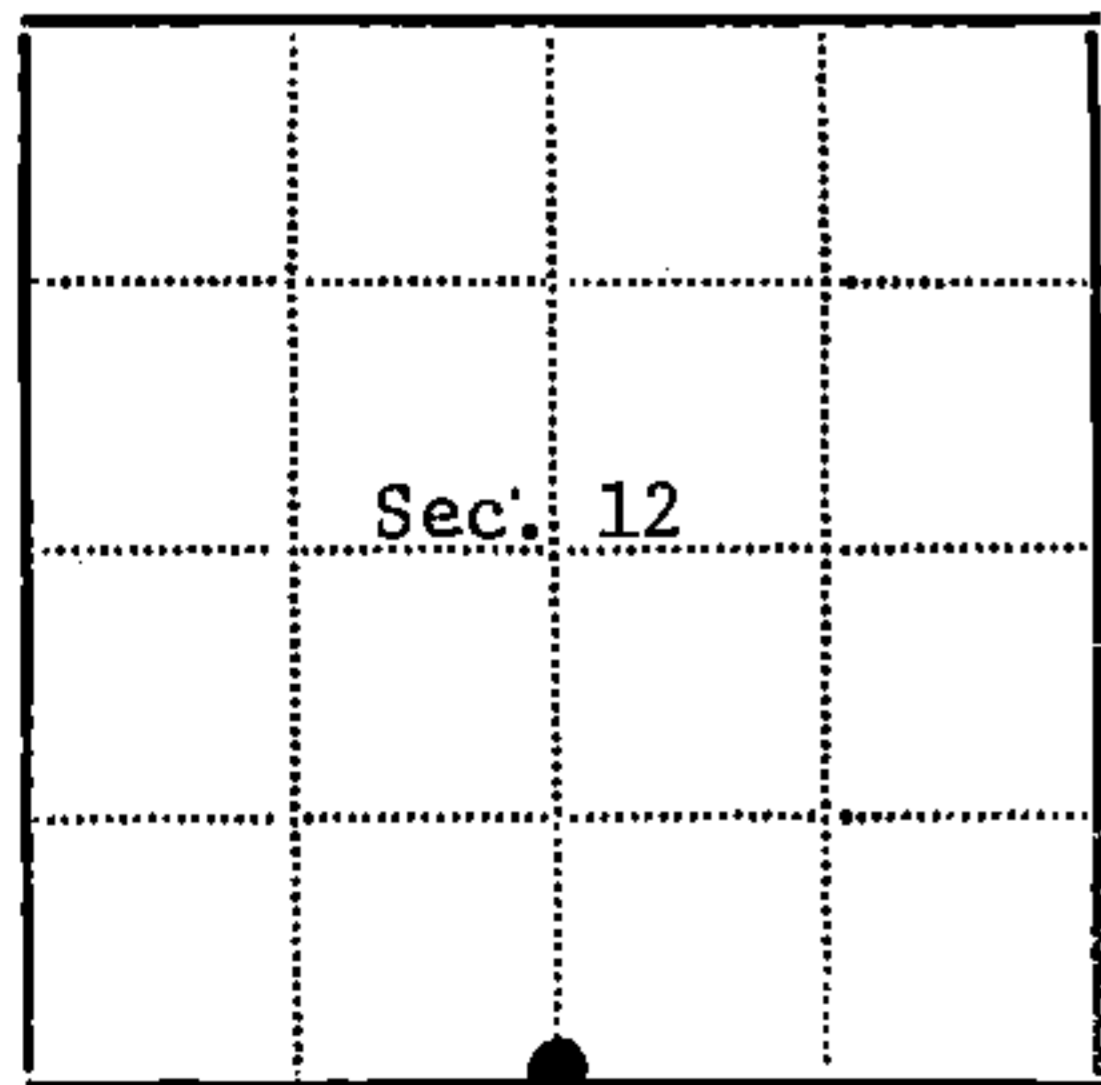

Surveyed in 1859 by James McBride
39.75 chains west corrected between sections 12 & 13, set post
Birch 20, N30W, 28 lks.
Hemlock 14, S24W, 6 lks.
Department of Agriculture form 874-9 by John Hammes
Found cedar stake 5 inches diameter, metal location poster on post
from which corner bears South 25 feet.

Description of corner evidence found:

Scribed cedar post with rusted location poster with 3/4 inch iron pipe
along side of post.
Dug in road 25 feet south of post found no evidence.
Survey of section line indicates position to be relative to section corners.
Post found is accepted as witness post to 1/4 corner and corner was set
25 feet south of post found.

Description of monument and accessories I established to perpetuate the location of this corner:

Set a 2 inch inside diameter galvanized iron pipe, 3 feet long,
filled with concrete, 8 inches before surface of road, with brass cap stamped:
T35N, R15E, S12, 1/4, S13, 1977, S-802
Blazed and scribed following new bearing trees
Spruce 8, N8W, 71.62 ft.
Hemlock 17, S29W, 58.85 ft.
Southwest corner of cabin bears, N13E, 60.10 ft.



● - Corner monument restored
□ -

Resident witnesses.....

Dated at Rhinelander Wisconsin, this 21 day of July 1977.

Signature Jean F. Resvick Title Land Surveyor
(County Surveyor, Registered Land Surveyor, or other duly authorized official)

Surveyors Registration No. S-802 DOCUMENT NUMBER 113289

Office of Register of Deeds County of Forest

I hereby certify that the within instrument was filed in this office for record on the 13th day of February 1978, and was filed in Book No. Page No. of County Records.

Signature Eugene Stutzman Title Register of Deeds

Township 35 North, Range 15 East, Section 12, Index No. J-23, Page No.

325