

CERTIFIED LAND CORNER RESTORATION

State of Wisconsin }
County of Forest } ss.

I, Milo E. Stefan, do hereby certify that on the 13th day of January, 1983, I found evidence of the West Quarter corner of Section 11 Township 35 North, Range 15 East, Fourth Principal Meridian, as described hereon; and that from this evidence I established a new monument and accessories as described hereon to perpetuate the original location of this corner:

Description of original monument and accessories and subsequent restorations:

Surveyed in 1859 by James McBride
40.00 chains, set wood post
Spruce, 8", N54°W, 20 lks., 13.2'
Tamarack, 14", N65°E, 14 lks., 9.24'

Description of corner evidence found:

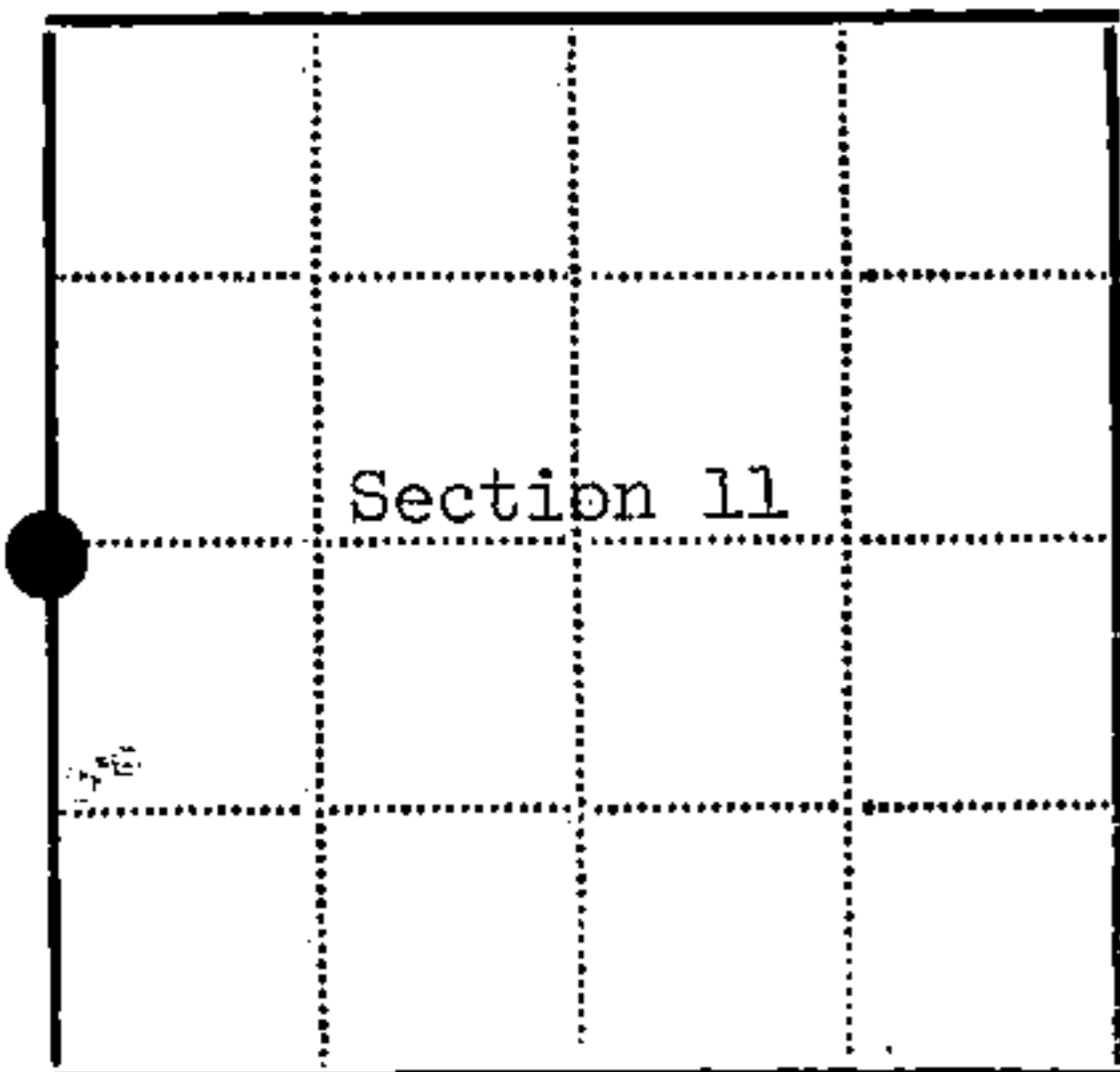
BT original evidence found--very decayed Tamarack stump
Local Evidence: Fallen Cedar post, scribed "1/4 S" with location poster attached.
From post is a 10" Cedar, N46°E, 22 lks., with axe mark at BT blaze. (Set by N. H. Smith in 1906.)
Spruce, 8", N65°E, 9.2', growing on the remains of the Tamarack BT.

Description of monument and accessories I established to perpetuate the location of this corner:

We replaced post with a 36" x 2" aluminum monument with tablet stamped as follows:
T35N, R15E, 1/4, S10, S11, 1983, RLS-1558
From which the following bear:
White Spruce, 7", N69°E, 10.03'
White Spruce, 7", S55°W, 50.81'
Red Maple, 5", N42°W, 13.42'
Steel Sign Post, 7', West, .3'



DOCUMENT NO.
124185



● - Corner monument restored
□ -

Resident witnesses.....

Dated at Rhinelander Wisconsin, this 12th day of September 1983.

Signature Milo E. Stefan Title Land Surveyor
(County Surveyor, Registered Land Surveyor, or other duly authorized official)

Surveyors Registration No. RLS-1558

Office of Register of Deeds County of Forest

I hereby certify that the within instrument was filed in this office for record on the 12th day of September 1983, and was filed in Book No. Page No. of County Records.

Signature Eugene Stary Title Register of Deeds

Township 35 North, Range 15 East, Section 11, Index No. G-17, Page No. 26

43515102000

6 11

U. S. PUBLIC LAND SURVEY MONUMENT RECORD

INSTRUCTIONS:

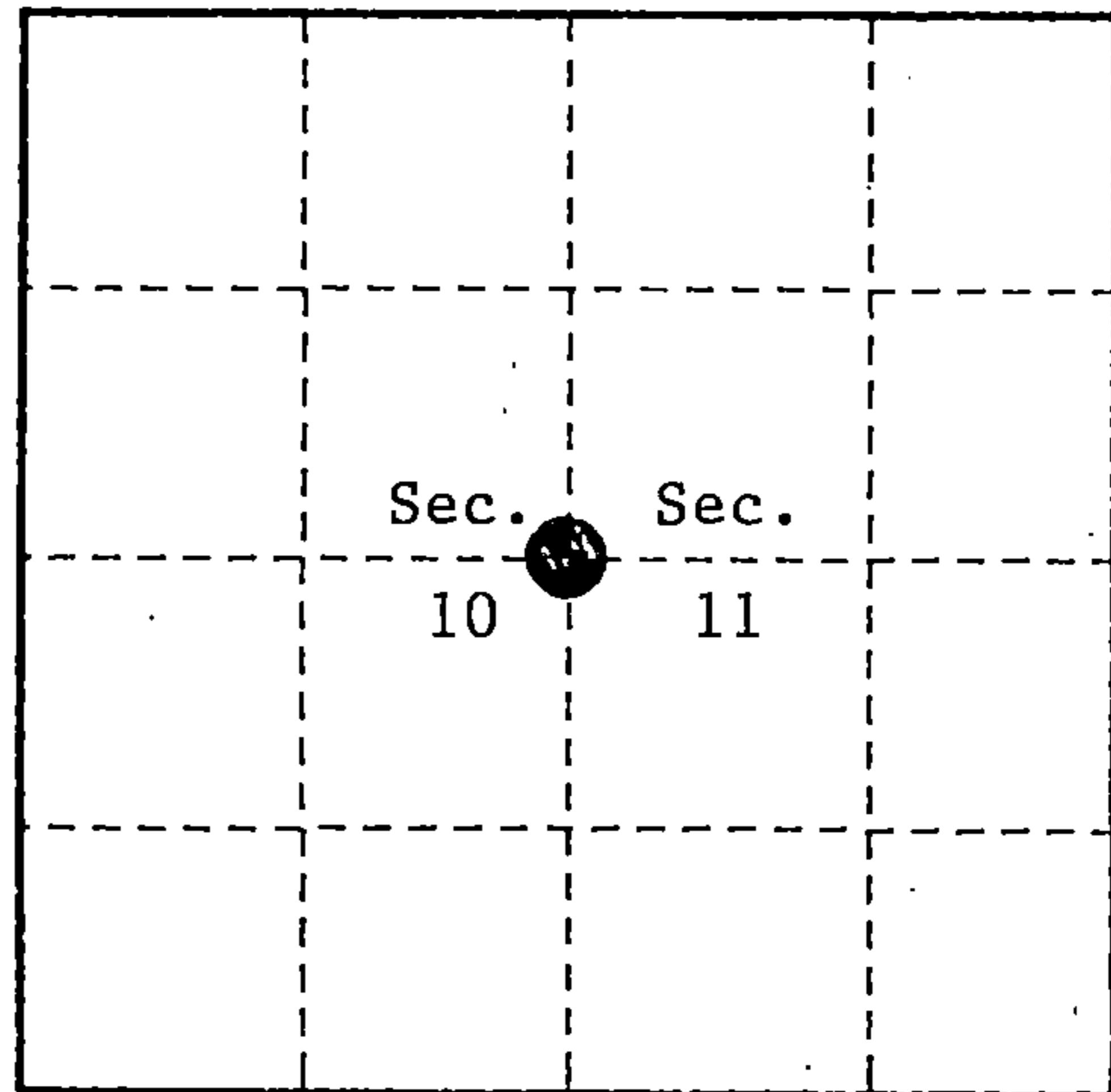
This record shall show the location of the corner and shall include all of the following nine elements (a through i).

- (a) Identify the corner by reference to the U.S. public land survey system.
- = Corner monument restored.

Quarter Corner to Sections 10 & 11,
T.35N., R.15E., Forest County, Wisconsin

State Plane Coordinates
Wisconsin North Zone
135194.73333-N
2329204.47553-E

Geographic Coordinates
45-31-43.17365-N
088-35-33.17214-W



- (b) Describe any record evidence, monument evidence, occupational evidence, testimonial evidence or any other material evidence you considered, and whether the monument was found or placed.

Original survey in 1859 by James McBride. Set wood post and the following bearing trees; Spruce, 8", N.54°W., 20 links, Tamarack, 14", N.65°E., 14 links 4.00 chains North, Creek, SW.

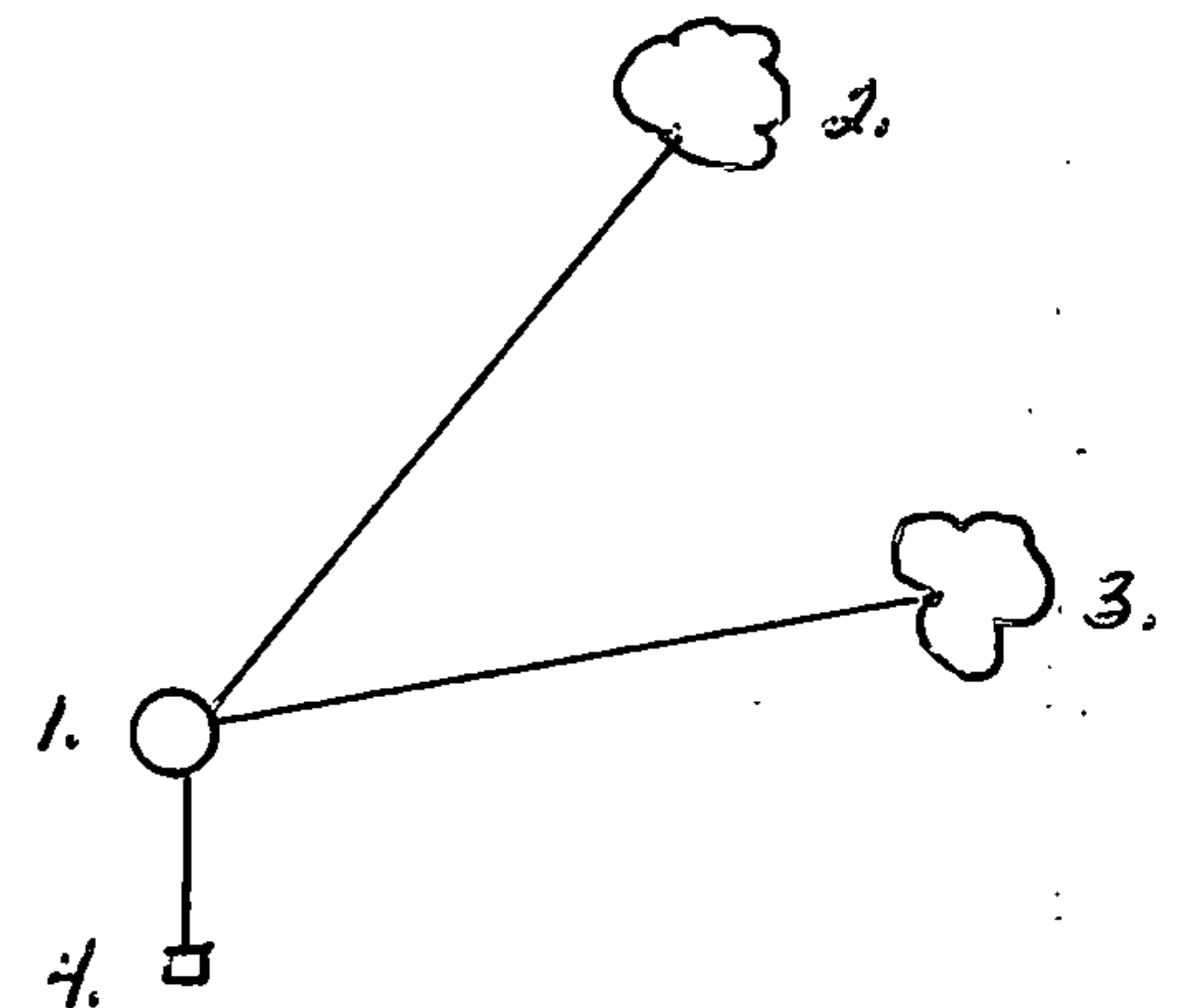
In 1983 Milo Stefan, RLS, found a very decayed original Tamarack stump. Also found the following local evidence; Fallen Cedar Post, with location poster attached. From post, 10" Cedar, N.46°E., 22 links with axe mark at B.T. blaze (set by N.H. Smith in 1906). Spruce, 8", N.65°E., 9.2 feet growing on Tamarack B.T. remains. Replaced post with a 2" x 36" Aluminum Monument with tablet stamped to identify corner. Made new bearing trees; White Spruce, 7", N.69°E., 10.03 feet, White Spruce, 7", S.55°W., 50.81 feet, Red Maple, 5", N.42°W., 13.42 feet, Steel Sign Post, West, 0.30 feet.

On 12-16-93, Alan Harrison, RLS, found the monument as described above and all bearing trees dead & down. Blazed and scribed new bearing trees; White Spruce, 11", N.49°E., 53.10 feet, White Spruce, 11", N.67°E., 50.31 feet. Moved Steel Sign Post 3.50 feet South of Monument. No other B.T.'s are available.

- (c) In the plan view drawing below, provide reference ties to at least 4 witness monuments, or, if the location is within a municipality, to at least 2 witness monuments. (witness monuments shall be made of concrete, natural stone, iron or other equally durable material.)

- (d) Show a plan view drawing depicting the relevant monuments and reference ties which is sufficient in detail to enable accurate relocation of the corner monument if the corner monument is disturbed. Indicate north.

1. 2" x 36" Aluminum Monument with tablet stamped to identify corner.
2. White Spruce, 11", N.49°E., 53.10 feet.
3. White Spruce, 11", N.67°E., 50.31 feet.
4. Steel Sign Post, South, 3.50 feet.



(e) Describe any material discrepancy between the location of the corner as restored or reestablished and the location of that corner as previously restored or reestablished by distance and direction. Show the discrepancy on the plan view drawing under (d), above. Show the distances between the corner as previously restored or reestablished and (1) the corner as restored or reestablished, and (2) to at least 2 of the witness monuments shown on the drawing in (d), above.

None.


(f) Was the corner restored through acceptance of (1) an obliterated evidence location, or, (2) a found perpetuated location?

(2)

(g & h) Was the corner reestablished through lost corner proportionate methods? If so, show the method, including the directions and distances to other public land survey corners used as evidence or used for proportioning in determining the corner location?

No.

REGISTER'S OFFICE
Forest County, Wis.
Received for record this 23rd day
of November A.D., 1994 at
9:00 o'clock A. M. and recorded
in Vol. Corner Restorations
page 35-15-C-17
Paul C. Little, Deputy
Register of Deeds



(1) I, Alan D. Harrison

(type or print name) certify that the corner location shown on this record was determined by me or under my direction and control and that this U.S. Public Land Survey Monument Record is correct and complete to the best of my knowledge and belief.

Alan D. Harrison 10/26/94
Signature Date

CERTIFICATE READY FOR FILING:

Sue Kap
District Ranger