

CERTIFIED LAND CORNER RESTORATION

Index No. 170 13
E 13

State of Wisconsin }
County of Forest County } ss.

I, Jean F. Resvick, do hereby certify that on the 29th day of October, 1962, I found evidence of the section corner of section 3, 4, 9, and 10 Township 35 North, Range 15 E, Fourth Principal Meridian, as described hereon; and that from this evidence I established a new monument and accessories as described hereon to perpetuate the original location of this corner.

Resident witnesses:

.....
.....
.....

History of original corner establishment:

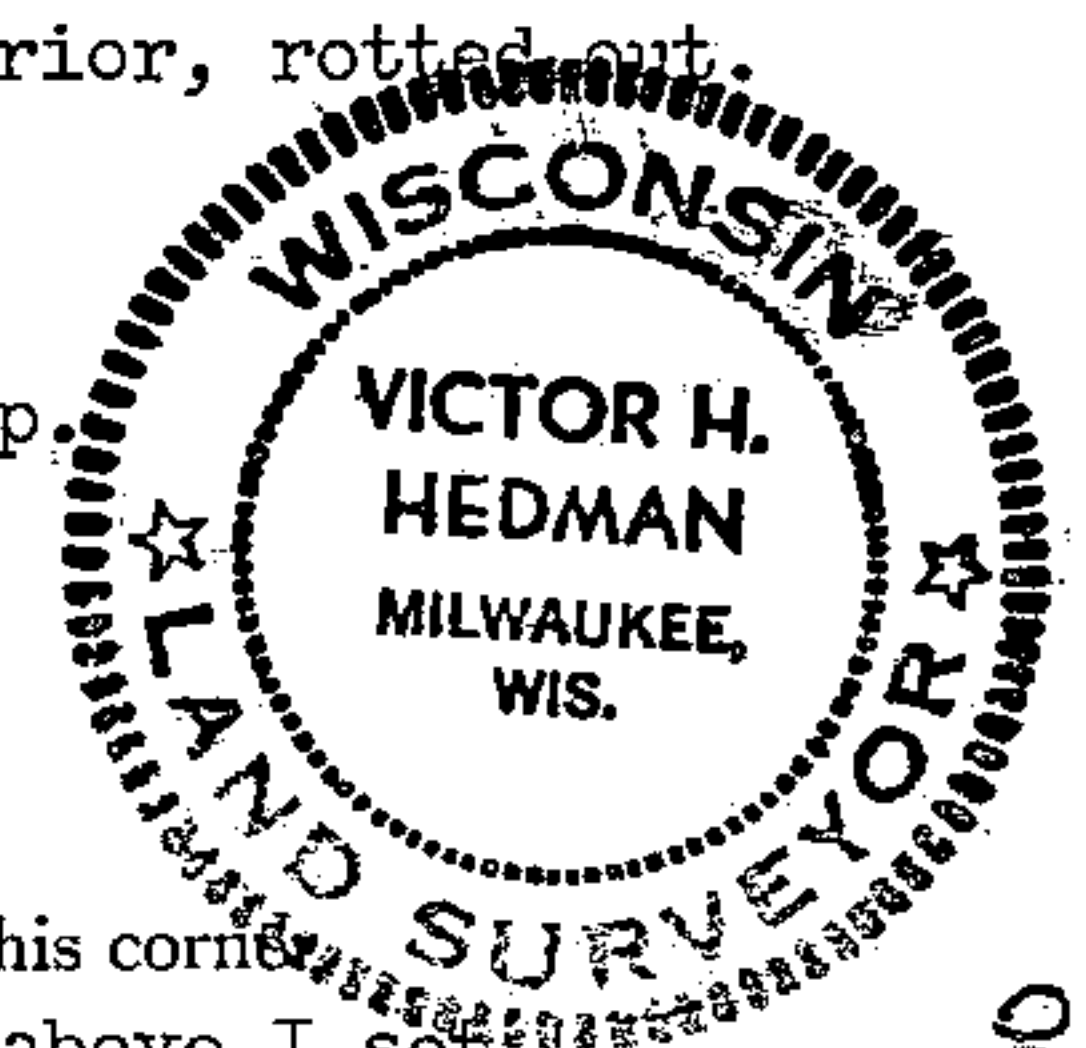
Surveyed in 1859 by James McBride

- 80 chains north between Sections 9 & 10
- Set wood post
- Tamarack 18", N 9 W, 24 lks.
- Tamarack 8", N83E, 40 lks.
- Birch 8", S35E, 15 lks.
- Tamarack 8", S25W, 44 lks.

- 7.70 chains south leave swamp
- 19.50 chains east leave swamp
- 1.25 chains north leave swamp
- 1.50 chains west leave swamp

Description of corner evidence found:

1. Birch stump 10", S35E, had been blazed as if scribed, interior, rotted out.
2. Tamarack stump 12", S25W, scribe marks showing.
3. Bearing and distances check to common point from each stump.

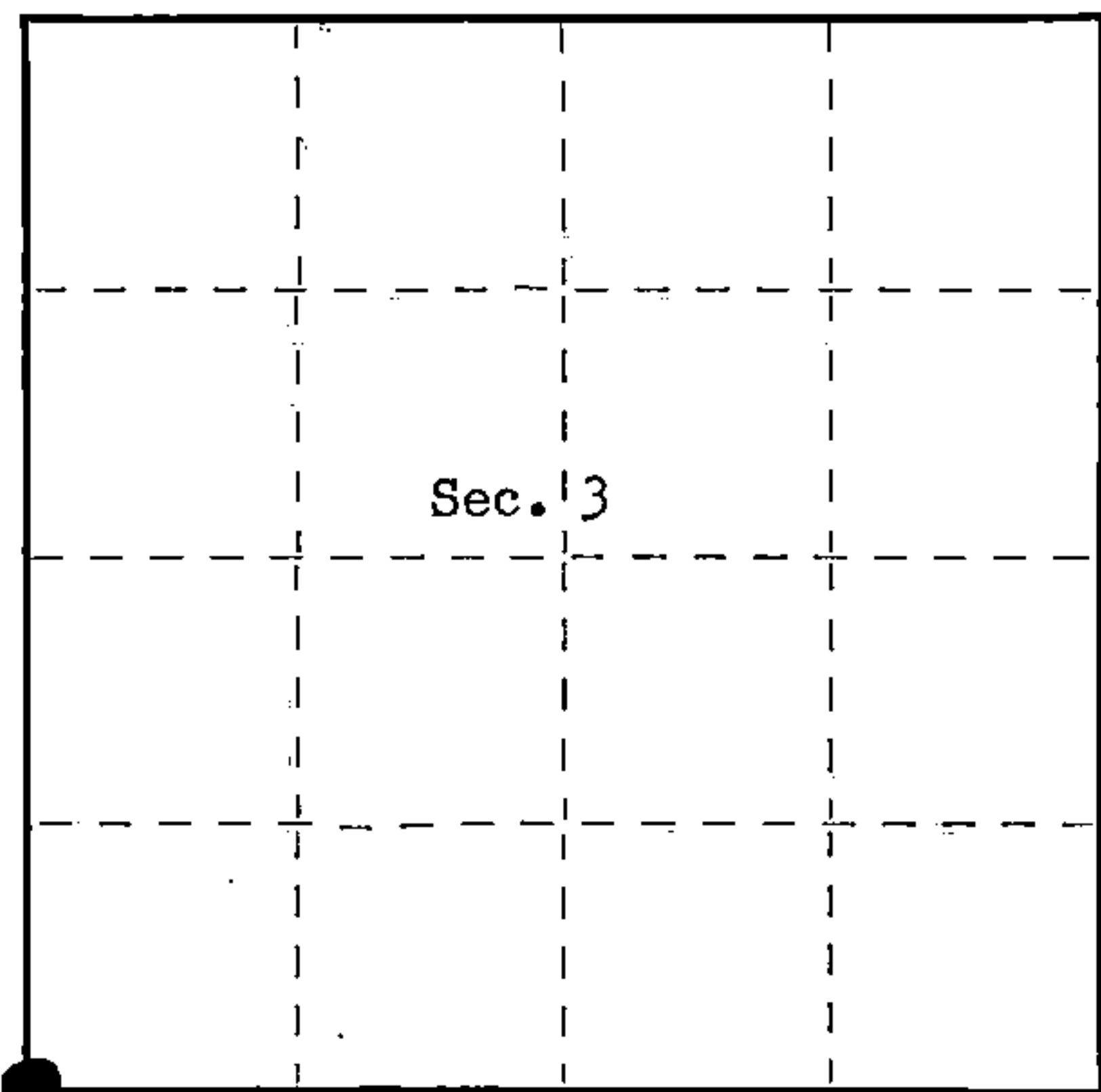



Description of monument and accessories I established to perpetuate the original location of this corner:

At point established from remains of the original bearing trees above I set a 2 inch inside diam. galvanized iron pipe, 5 feet long, filled with concrete, flanged at bottom, with brass cap marked,

from which I blazed and scribed the following bearing trees:

- Tamarack 4", S31° 30' E, 36.90 ft. (55.9 links)
- Spruce 5", S25° 30' W, 26.80 ft. (40.6 links)
- Spruce 4", N30° W, 14.35 ft. (21.7 links)
- Tamarack 3", N 65 E, 13.65 ft. (20.7 links)



○ = Corner monument restored.

Dated at Rhinelander, Wis., this 12th day of August, 1963.

Signature: Jean F. Resvick, Cadastral Surveyor - U. S. Government
Victor H. Hedman, Title: Cadastral Surveyor, Registration No. S-185*
(County Surveyor, Registered Land Surveyor, or other duly authorized official) *Reviewed and Approved

Office of Register of Deeds, County of Forest, I hereby certify that the within instrument was filed in this office for record on the 4 day of November, 1963 at 9:00 o'clock A. M.

Amna Peterson
(Register of Deeds)

87827

By _____ Deputy

FORM 985 H. C. MILLER CO., MILWAUKEE

42515040000

U. S. PUBLIC LAND SURVEY MONUMENT RECORD

INSTRUCTIONS:

This record shall show the location of the corner and shall include all of the following nine elements (a through i).

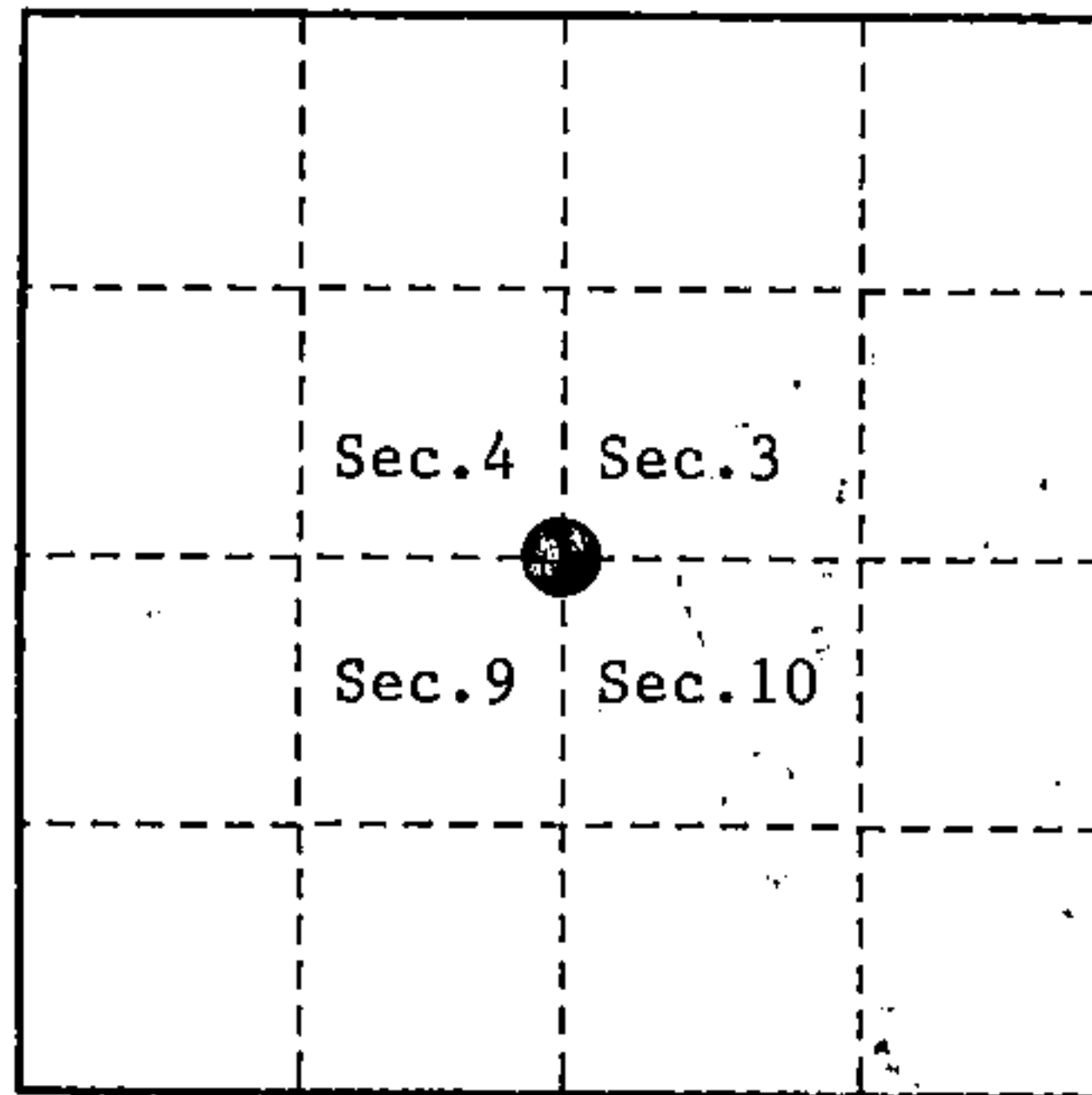
(a) Identify the corner by reference to the U.S. public land survey system.

○ = Corner monument restored.

Section Corner to Sections 3, 4, 9 and 10, T.35N., R15E., Forest County, Wisconsin.

State Plane Coordinates
 Wisconsin North Zone
 137683.73067-N
 2324142.10079-E

Geographic Coordinates
 45-32-08.62245-N
 088-36-43.65804-W



(b) Describe any record evidence, monument evidence, occupational evidence, testimonial evidence or any other material evidence you considered, and whether the monument was found or placed.

Original survey in 1859 by James McBride. Set wood post and the following bearing trees; Tamarack, 18", N.09°W., 24 links, Tamarack, 8", N.83°E., 40 links, Birch, 8", S.35°E., 15 links, Tamarack, 8", S.25°W., 49 links, 1.50 chains west, leave swamp and 1.25 chains north, leave swamp.

In 1962, Victor Hedman, RLS, found original Birch stump southeast and original Tamarack stump southwest. Set a 2" x 60" galvanized iron pipe with a brass cap stamped to identify the corner. Made new bearing trees; Tamarack, 4", S.31°E., 36.90 feet, Spruce, 5", S.25°W., 26.80 feet, Spruce, 4", N.30°W., 14.35 feet, Tamarack, 3", N.65°E., 13.65 feet.

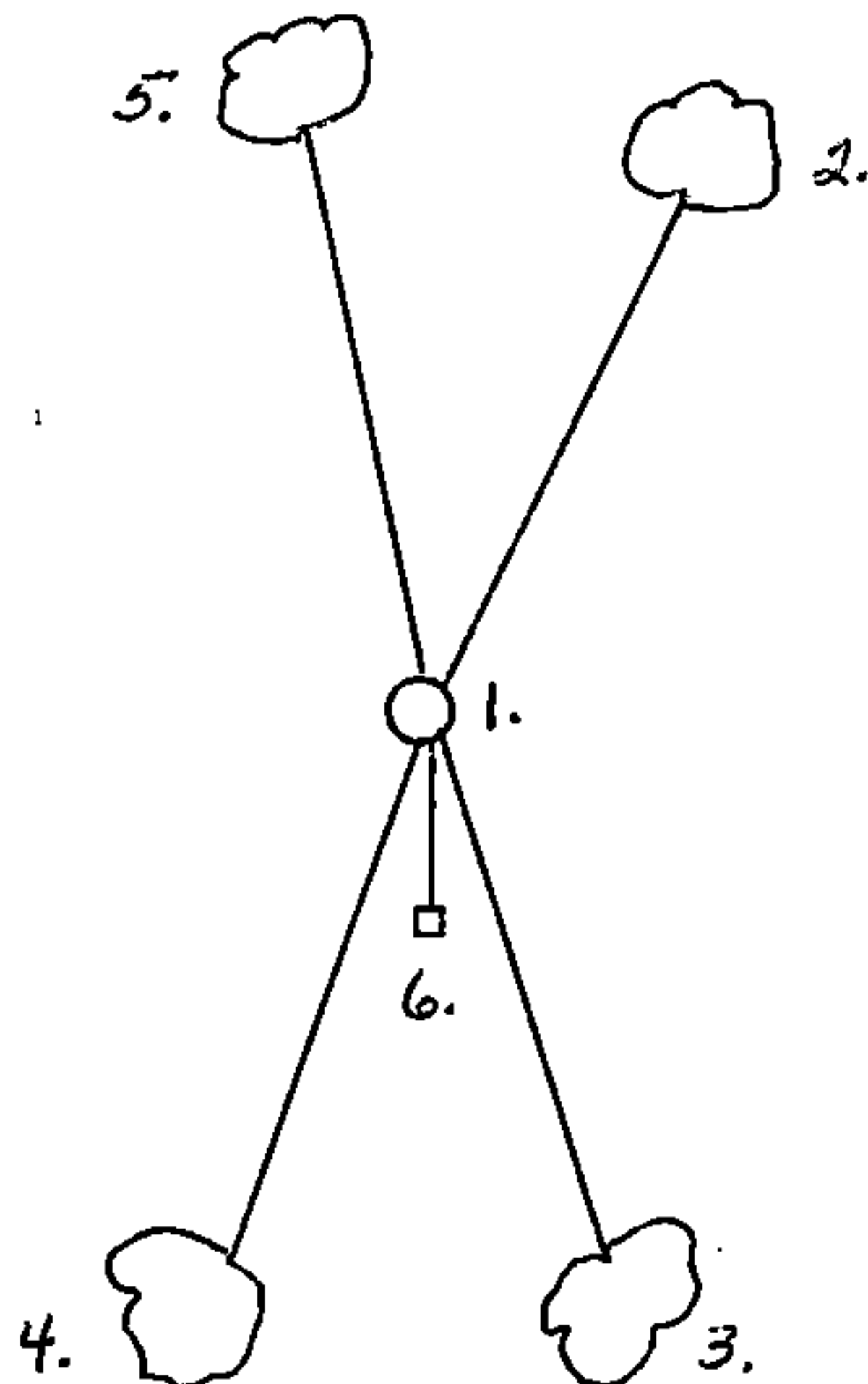
On 8-28-91, Alan Harrison, RLS, found monument as described. Also found the southwest and northwest bearing trees to be dead. Blazed and scribed 2 new bearing trees; Red Maple, 7", S.30°W., 36.73 feet, Red Maple, 8", N.21°W., 10.72 feet, Steel Sign Post, South, 1.30 feet.

On 12-15-93, Alan Harrison, RLS, found monument and bearing trees as set in 1962 and 1991. The northeast Tamarack of 1962 is now dead. Blazed and scribed a new bearing tree; Hemlock, 9", N.29°E., 33.09 feet.

(c) In the plan view drawing below, provide reference ties to at least 4 witness monuments, or, if the location is within a municipality, to at least 2 witness monuments. (witness monuments shall be made of concrete, natural stone, iron or other equally durable material.)

(d) Show a plan view drawing depicting the relevant monuments and reference ties which is sufficient in detail to enable accurate relocation of the corner monument if the corner monument is disturbed. Indicate north.

1. 2" x 60" galvanized iron pipe with a tablet stamped to identify corner.
2. Hemlock, 9", N.29°E., 33.09 feet.
3. Tamarack, 4", S.31°E., 36.90 feet.
4. Red Maple, 7", S.30°W., 36.73 feet.
5. Red Maple, 8", N.21°W., 10.72 feet.
6. Steel Sign Post, South, 1.30 feet.



(e) Describe any material discrepancy between the location of the corner as restored or reestablished and the location of that corner as previously restored or reestablished by distance and direction. Show the discrepancy on the plan view drawing under (d). above. Show the distances between the corner as previously restored or reestablished and (1) the corner as restored or reestablished, and (2) to at least 2 of the witness monuments shown on the drawing in (d), above.

None.

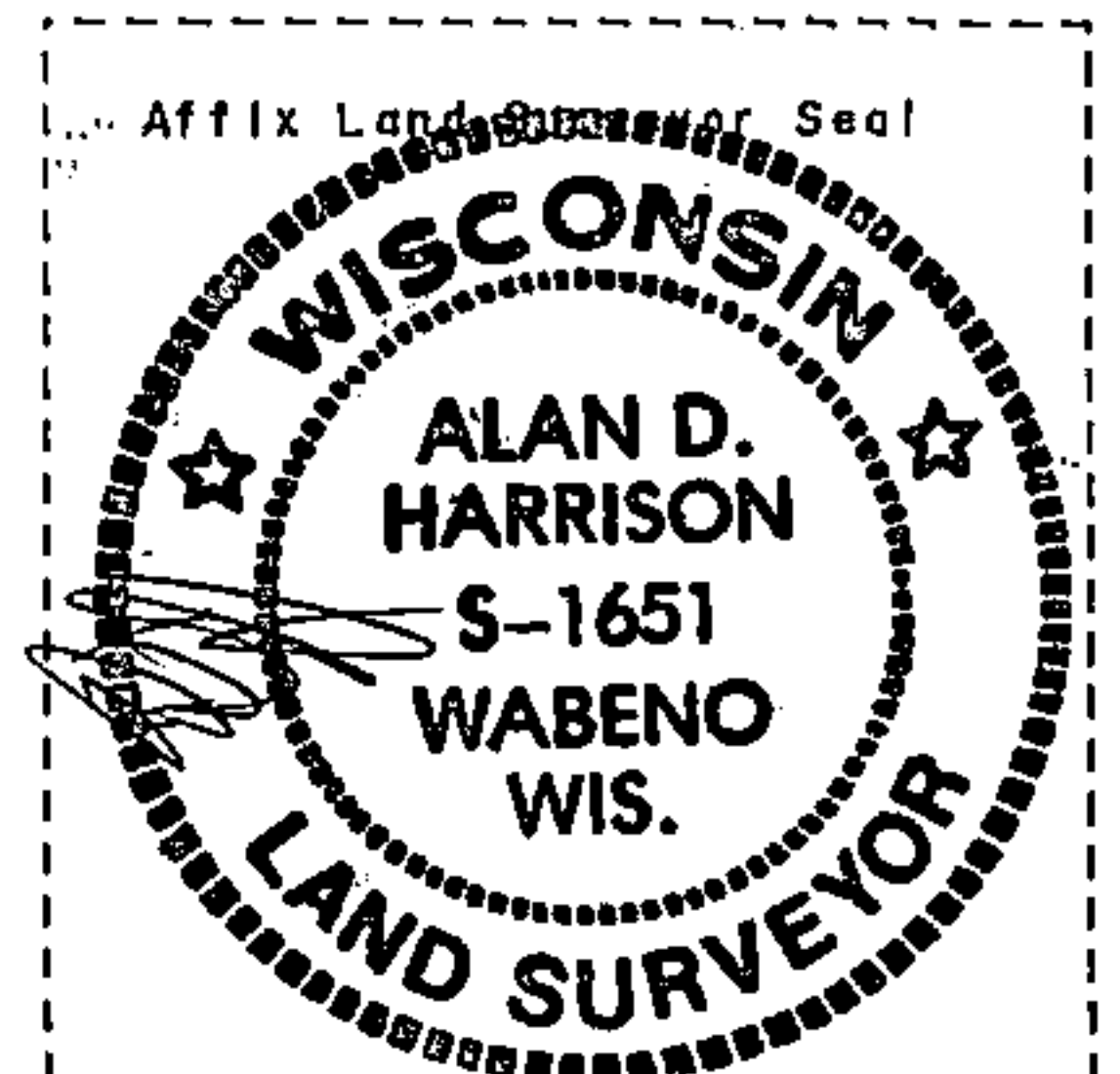
(f) Was the corner restored through acceptance of (1) an obliterated evidence location, or, (2) a found perpetuated location ?

(2)

(g & h) Was the corner reestablished through lost corner proportionate methods? If so, show the method, including the directions and distances to other public land survey corners used as evidence or used for proportioning in determining the corner location?

No.

REGISTER'S OFFICE /
Forest County, Wis.
Received for record this 23rd day
of November A.D., 1994 at
9:00 o'clock A.M. and recorded
in Vol. Case Restorations
page 35-15-E-13
Sue Vap
Register of Deeds



(1) I, Alan D. Harrison

(type or print name) certify that the corner location shown on this record was determined by me or under my direction and control and that this U.S. Public Land Survey Monument Record is correct and complete to the best of my knowledge and belief.

Alan D. Harrison 10/26/94
Signature Date

CERTIFICATE READY FOR FILING:

Sue Vap
District Ranger