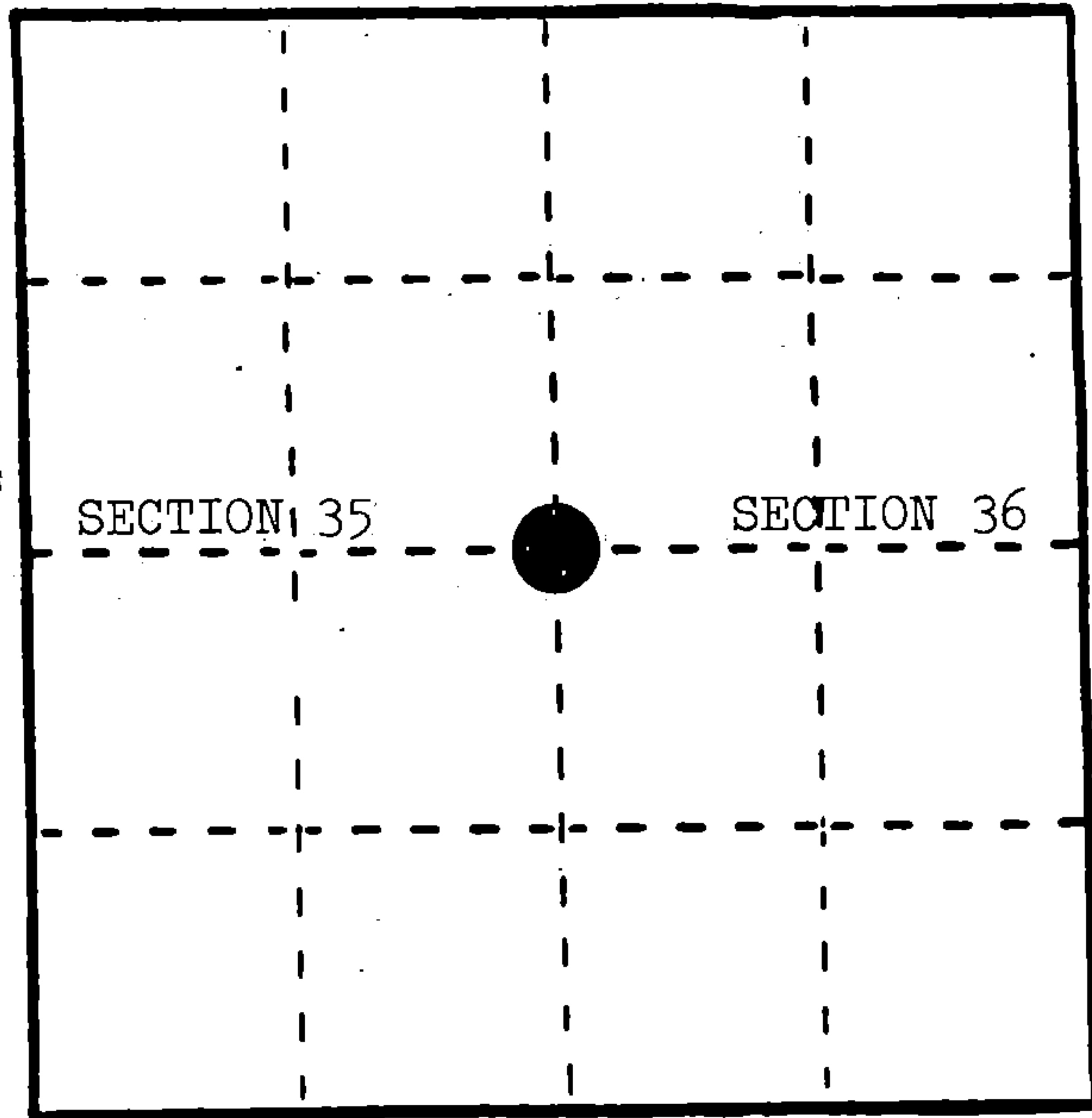


U. S. PUBLIC LAND SURVEY MONUMENT RECORD

INSTRUCTIONS: This record shall show the location of the corner and shall include all of the following nine elements (a through i).

- (a) Identify the corner by reference to the U.S. public land survey system.
- = Corner monument restored.

Quarter corner to Sections 35 and 36, T.35N., R.14E.



REGISTER'S OFFICE
 Forest County, Wis.
 Received for record this 14th day
 of March A.D., 1986 at
10:25 o'clock A.M. and recorded
 in Vol. CORNER RESTORATIONS
 page X-21
Paul Achenbrenner
 Register of Deeds

- (b) Describe any record evidence, monument evidence, occupational evidence, testimonial evidence or any other material evidence you considered, and whether the monument was found or placed.

In 1859, James McBride set quarter post and made the following BTs: Sugar, 15", N.84°E., 5 links; Hemlock, 36", S.22°W., 33 links.

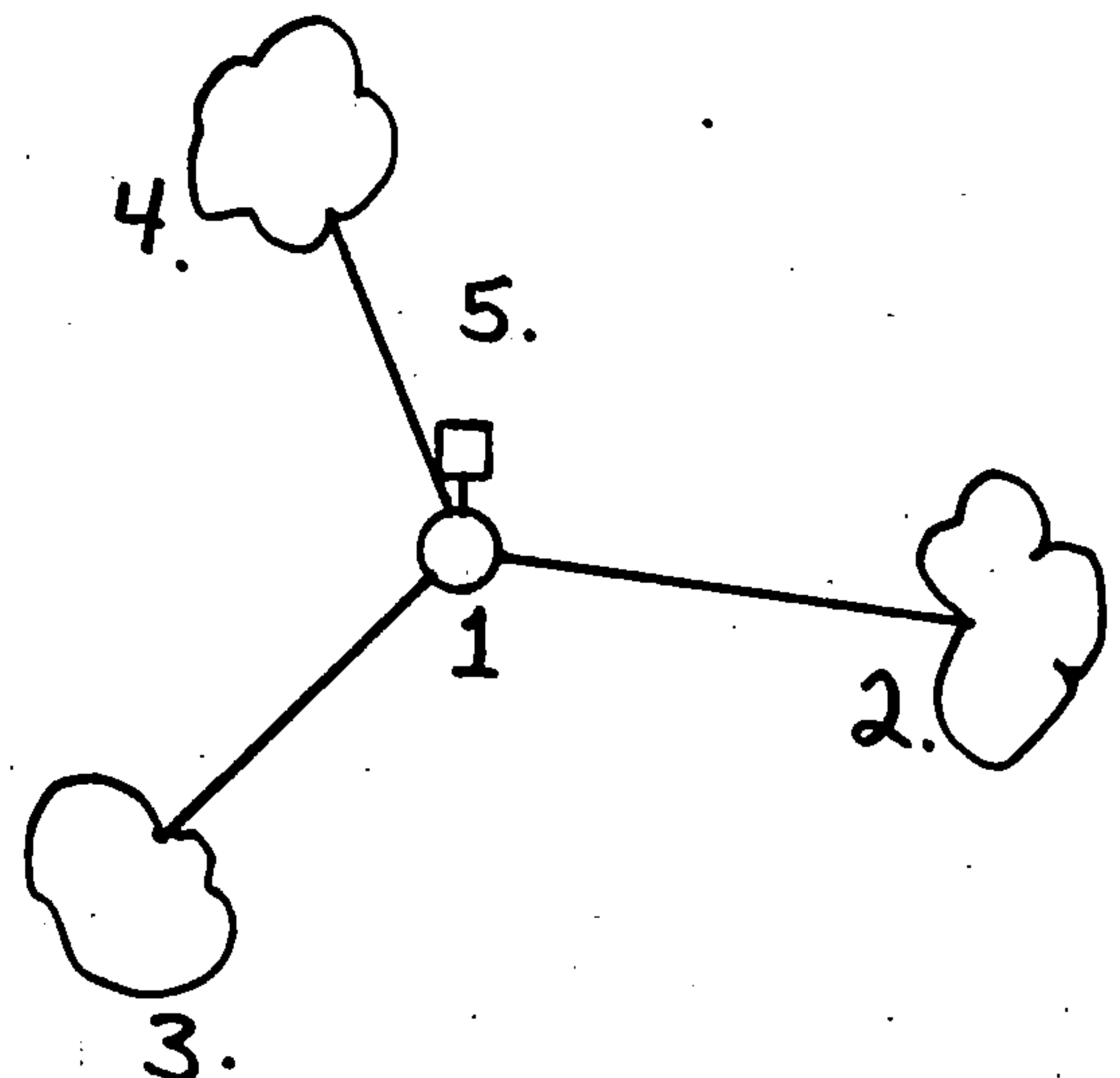
In 1907, J. J. Melindy set new Cedar post, 5" x 5", found original Maple blown down, original Hemlock, 6' stub, 28 1/2 links only. Made new BTs as follows: Hemlock, 12", N.84 3/4°E., 47 links; Birch, 20", S.47 1/2°W., 44 4/10 links; Maple, 10", S.51 1/4°E., 46 1/4 links; Balsam, 7", N.4 1/2°W., 6 1/3 links. At 3.5 chains, west, entered Tamarack swamp.

In 1985, Alan Harrison used air photo to get to approximate area. Found north-south fence line. Pulled from swamp edge west and found 5" x 5" wood post remains. From post point at S.47°W., 29.3 feet, was a large stump hole and at S.22°W., 18.8 feet, is a large stump hole. Other BTs fall in old pastured area.

- (c) In the plan view drawing below, provide reference ties to at least 4 witness monuments, or, if the location is within a municipality, to at least 2 witness monuments. (Witness monuments shall be made of concrete, natural stone, iron or other equally durable material.) Describe witness monuments.

- (d) Show a plan view drawing depicting the relevant monuments and reference ties which is sufficient in detail to enable accurate relocation of the corner monument if the corner monument is disturbed. Indicate north.

1. 2" x 36" aluminum monument stamped to identify the corner location.
2. Black Cherry, 5", S.82°E., 80.14 feet
3. Balsam, 10", S.59°W., 51.75 feet
4. Aspen, 14", N.23°W., 31.54 feet
5. Steel Sign Post, North, 1.34 feet



(e) Describe any material discrepancy between the location of the corner as restored or reestablished and the location of that corner as previously restored or reestablished by distance and direction. Show the discrepancy on the plan view drawing under (d), above. Show the distances between the corner as previously restored or reestablished and (1) the corner as restored or reestablished, and (2) to at least 2 of the witness monuments shown on the drawing in (d), above.

None.


(f) Was the corner restored through acceptance of (1) an obliterated evidence location, or, (2) a found perpetuated location?

(2) a found perpetuated location.

(g&h) Was the corner reestablished through lost corner proportionate methods? If so, show the method, including the directions and distances to other public land survey corners used as evidence or used for proportioning in determining the corner location?

No.

Affix Land Surveyor Seal



(1) I, Alan D. Harrison
(type or print name) certify that the corner location shown on this record was determined by me or under my direction and control and that this U.S. Public Land Survey Monument Record is correct and complete to the best of my knowledge and belief.

Alan D. Harrison
Signature

2/18/86
Date

U. S. PUBLIC LAND SURVEY MONUMENT RECORD

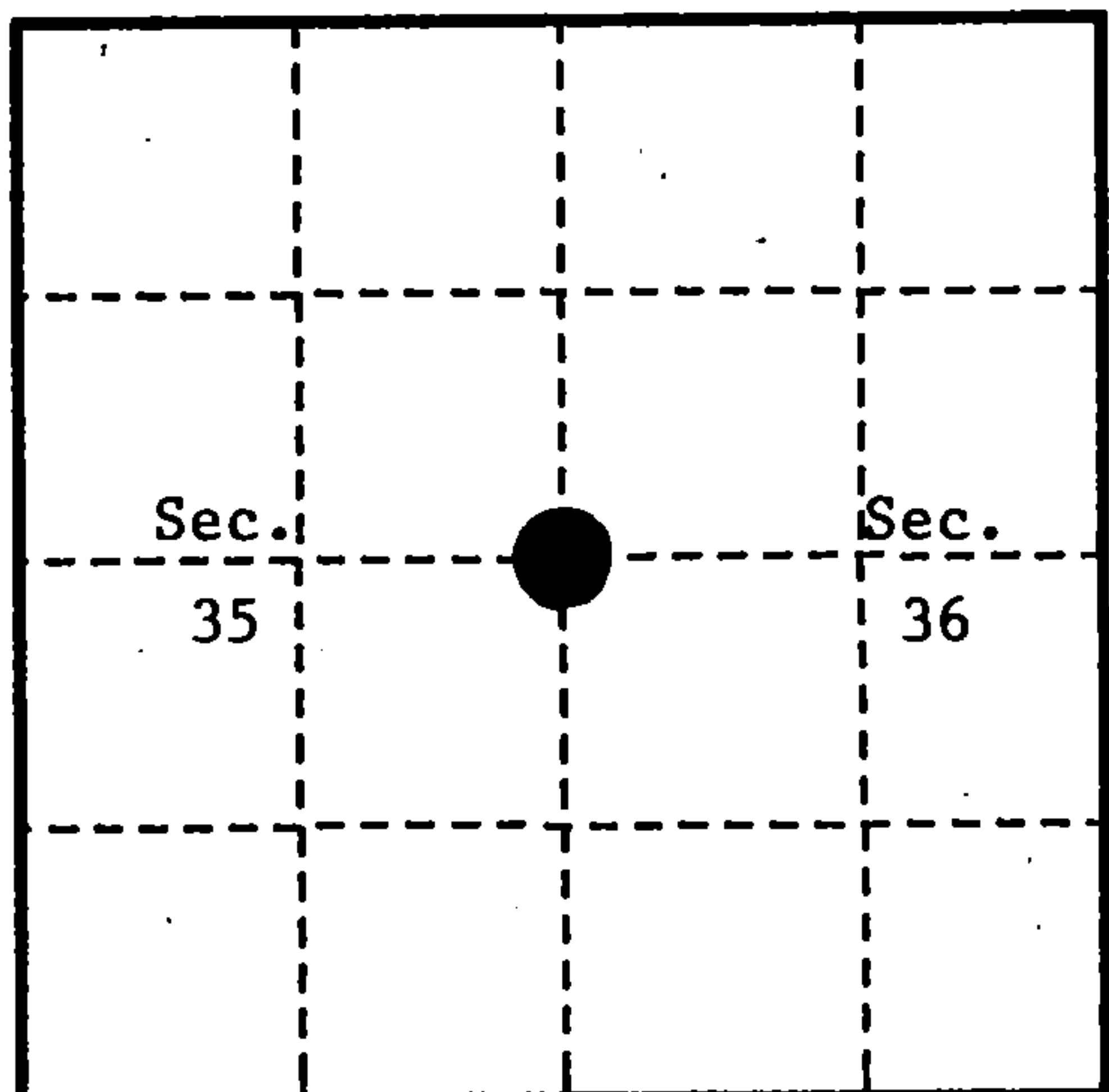
INSTRUCTIONS:

This record shall show the location of the corner and shall include all of the following nine elements (a through i).

- (a) Identify the corner by reference to the U.S. public land survey system.
 ○ = Corner monument restored.

Quarter Corner to Sections 35 and 36,
 T.35N., R.14E., Forest County, Wisconsin.

NOTE: This certificate amends the location of the monumented position found in Document # 129837.



- (b) Describe any record evidence, monument evidence, occupational evidence, testimonial evidence or any other material evidence you considered, and whether the monument was found or placed.

In 1859, James McBride set quarter post and made the following BTs: Sugar, 15", N.84°E., 5 links; Hemlock, 36", S.22°W., 33 links.

In 1907, J.J. Melindy set new Cedar post, 5"x 5", found original Maple blown down, original Hemlock, 6' stub, 28 1/2 links only. Made new BTs as follows: Hemlock, 12", N.84 3/4°E., 47 links; Birch, 20", S.47 1/2°W., 44 4/10 links; Maple, 10", S.51 1/4°E., 46 1/4 links; Balsam, 7", N.4 1/2°W., 6 1/3 links. At 3.5 chains, west, entered Tamarack swamp.

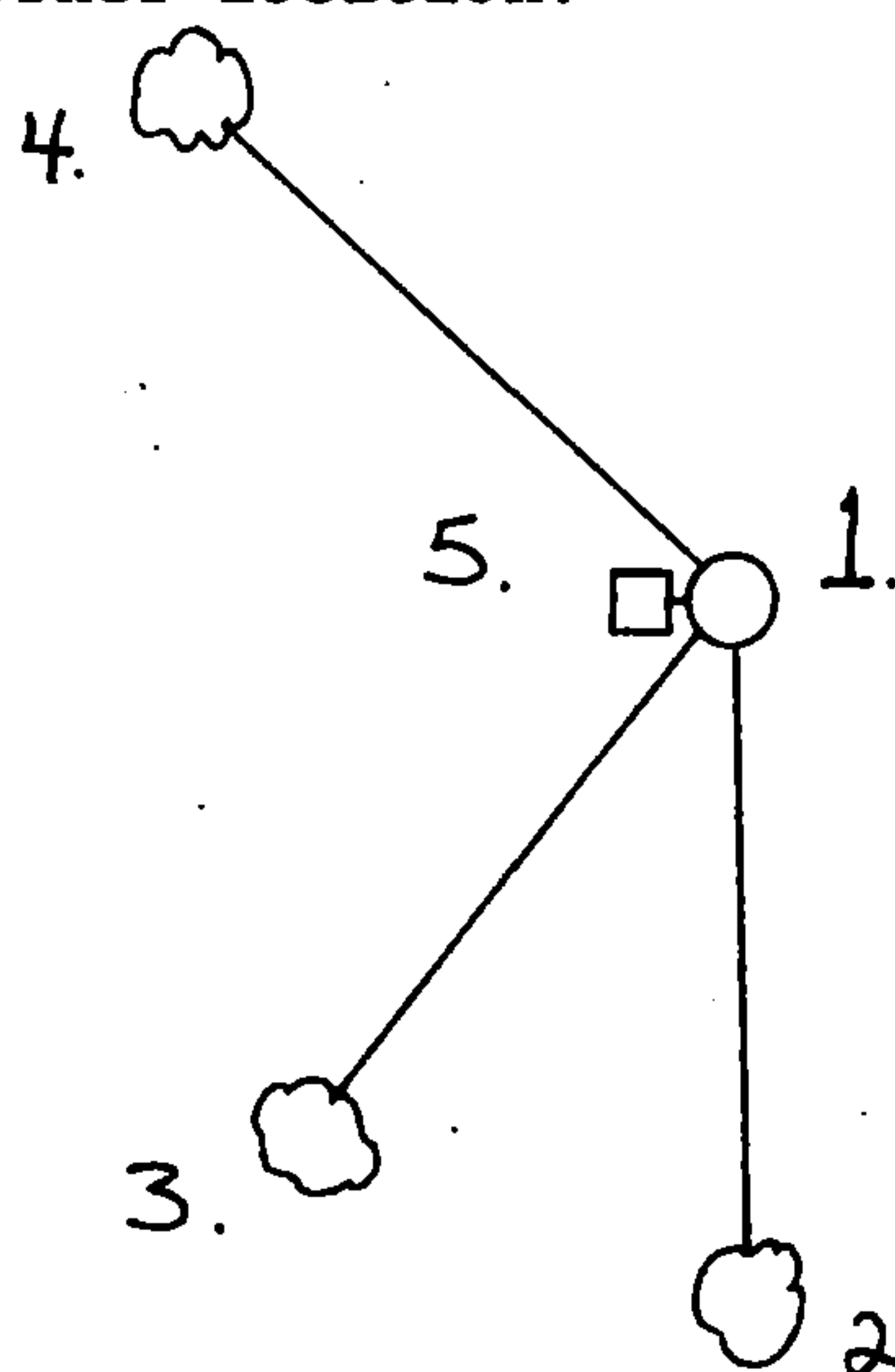
In 1985, Alan Harrison used air photo to get to approximate area. Found north-south fence line. Pulled from swamp edge west and found 5"x 5" wood post remains. From post point at S.47°W., 29.3 feet, was a large stump hole and at S.22°W., 18.8 feet, is a large stump hole. Other BTs fall in old pastured area.

In 1991, Alan Harrison found evidence to differ from that found in 1985. By survey found location of road intersection and fencelines at Center 1/4 and retrocement of J. Melindy's 1907 survey from the N.W. Corner to West 1/4. Position moves South of 1985 position 72.96'.

- (c) In the plan view drawing below, provide reference ties to at least 4 witness monuments, or, if the location is within a municipality, to at least 2 witness monuments. (witness monuments shall be made of concrete, natural stone, iron or other equally durable material.)

- (d) Show a plan view drawing depicting the relevant monuments and reference ties which is sufficient in detail to enable accurate relocation of the corner monument if the corner monument is disturbed. Indicate north.

1. 2 1/2"x 36" aluminum monument stamped to identify corner location.
2. Aspen, 8", S.2°E., 50.30 feet
3. B. Cherry, 5", S.39°W., 47.76 feet
4. Balsam, 9", N.41°W., 65.08 feet
5. Steel Sign Post, West, 0.74 feet



REGISTER'S OFFICE }
 Forest County, Wis. }

Received for record this 13th day
 of May A.D., 1992 at
 11:30 o'clock A.M. and recorded
 in Vol. Corner Restorations
 page X-21

Paul Archer-Reanner
 Register of Deeds

(e) Describe any material discrepancy between the location of the corner as restored or reestablished and the location of that corner as previously restored or reestablished by distance and direction. Show the discrepancy on the plan view drawing under (d). above. Show the distances between the corner as previously restored or reestablished and (1) the corner as restored or reestablished, and (2) to at least 2 of the witness monuments shown on the drawing in (d), above.

1985 monument moved South 72.96 feet to new position.

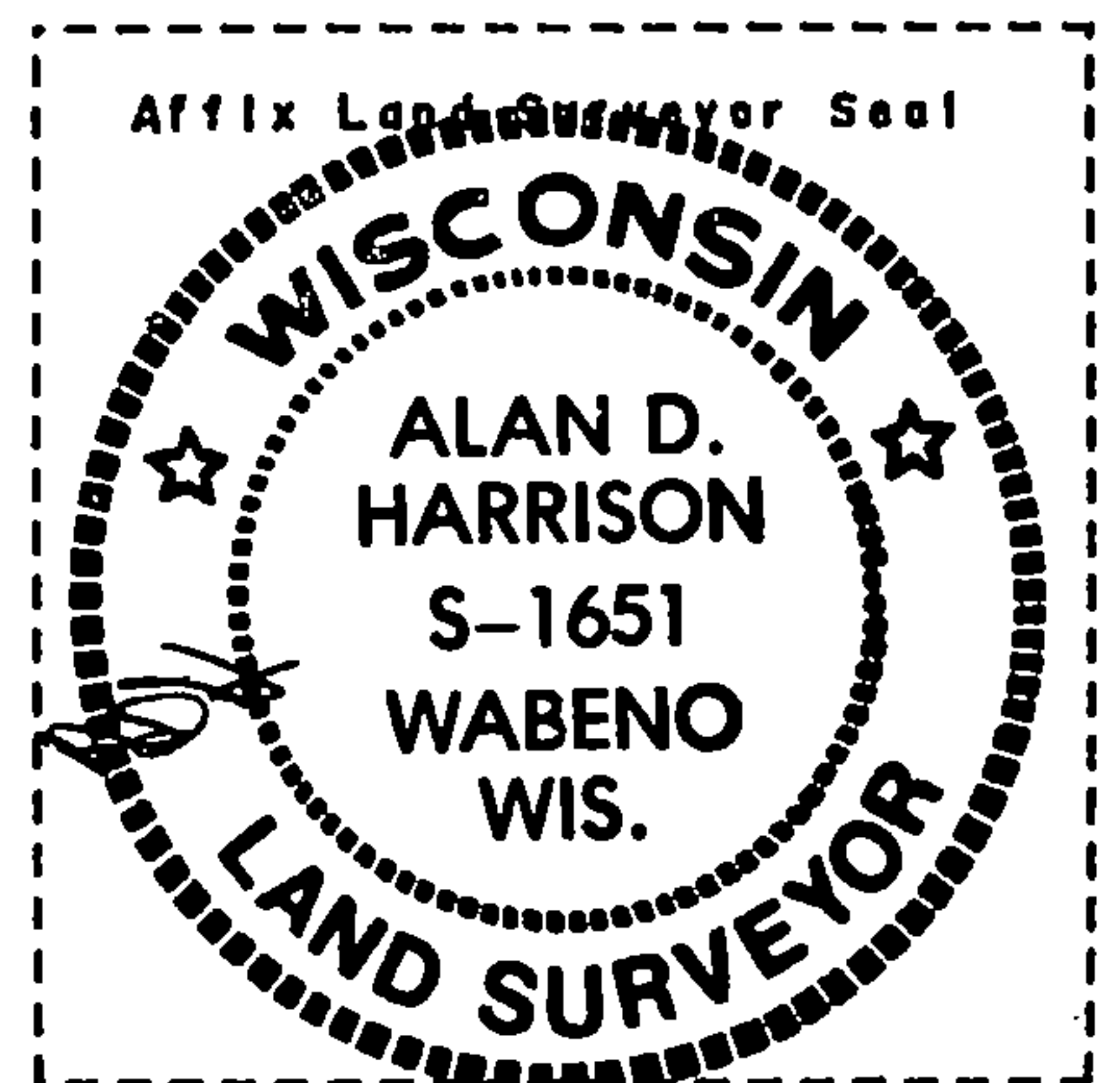
(f) Was the corner restored through acceptance of (1) an obliterated evidence location, or, (2) a found perpetuated location ?

(1) an obliterated evidence location

(g & h) Was the corner reestablished through lost corner proportionate methods? If so, show the method, including the directions and distances to other public land survey corners used as evidence or used for proportioning in determining the corner location?

No

(1) I, Alan D. Harrison
(type or print name) certify that the corner location shown on this record was determined by me or under my direction and control and that this U.S. Public Land Survey Monument Record is correct and complete to the best of my knowledge and belief.



Alan D. Harrison 4/9/92
Signature Date

CERTIFICATE READY FOR FILING:

Sue Vep
District Ranger