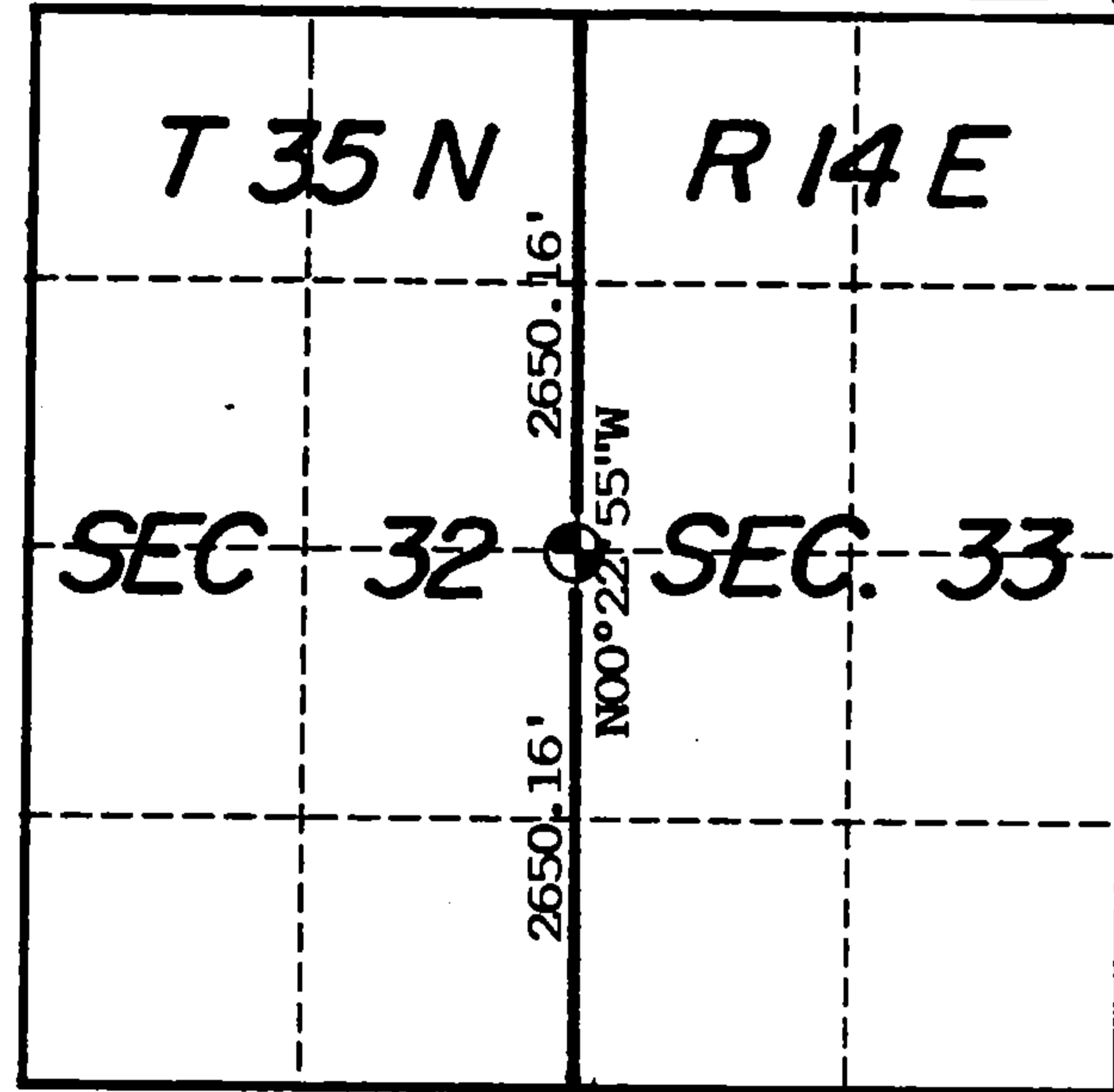


U. S. PUBLIC LAND SURVEY MONUMENT RECORD

INDEX NO. X-9

Quarter _____ Corner to Section 32 33 T 35N, R 14E
(Section/Quarter)



Show distances and bearings if set by proportional measurement.

History of original corner establishment, record evidence, monument evidence, occupational evidence, testimonial evidence or any other material evidence, and what you found and how the monument was set.


In 1859 James McBride set a wood post at this corner location at 40 chains and marked the following bearing trees:

Sugar	12"	N87E	9 links
Birch	30"	N75W	30 "

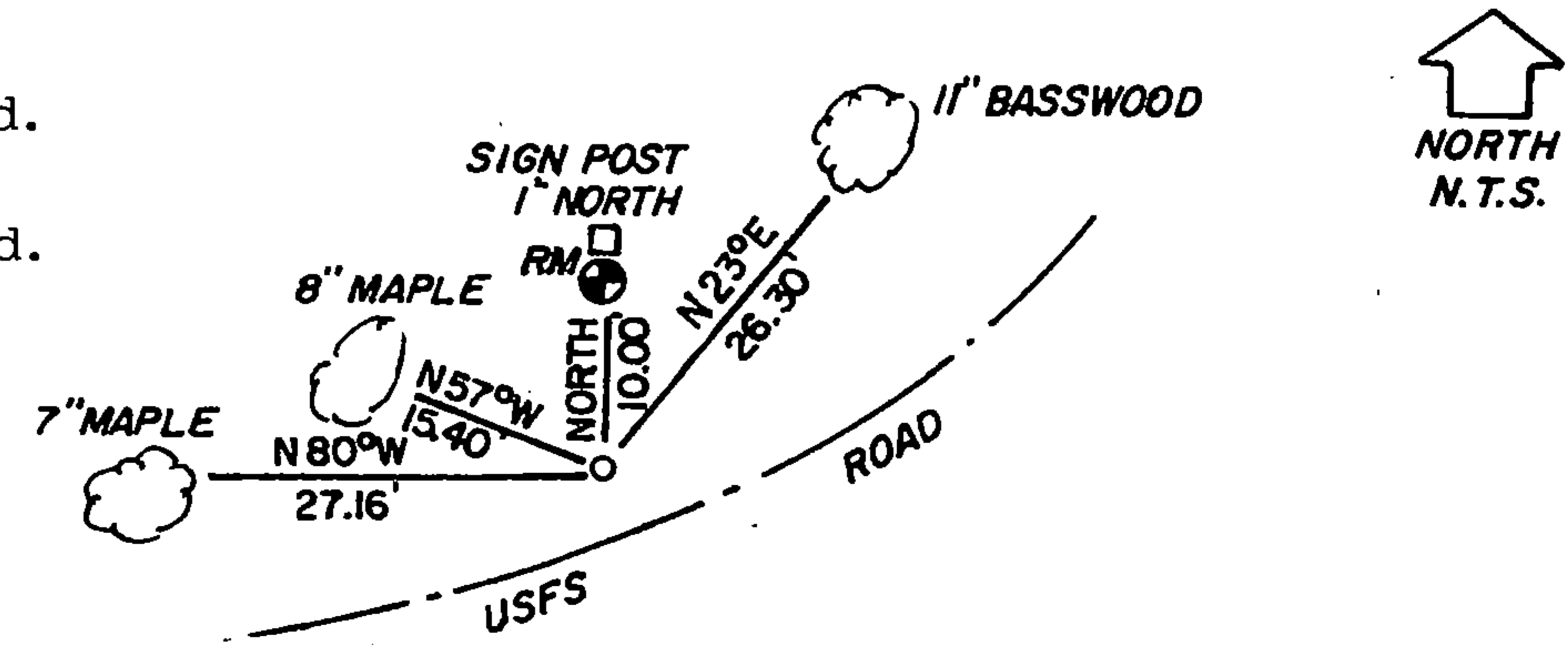
I set up a search area at single proportionate measure which fell in a heavily logged Popple slash area near a logging road. Logging and road building had destroyed any evidence of this corner. I determined the corner lost and set it by single proportionate measure.

In the plan view drawing below, provide reference ties to at least 4 witness monuments, or, if the location is within a municipality, to at least 2 witness monuments. (Witness monuments shall be made of concrete, natural stone, iron or other equally durable material, except wood other than bearing trees.) Also, show any material discrepancies between the corner restored or re-established and the location of any other previous corner location or occupation.

○ = Corner monument restored.



Set a 2" x 36" aluminum monument with Reference Monument cap stamped for corner. Ties are to aluminum nails driven into the trees centers which trees were blazed and scribed. Bearings are magnetic. Actual corner is a 1"x 24" iron pipe on north edge of FS road.



I, Kim H Pritzlaff, RLS No. 1259
(Type or print name) certify that the corner location shown on this record was determined by me or under my direction and control and that this U.S. Public Land Survey Monument Record is correct and complete to the best of my knowledge and belief.

Kim Pritzlaff
Signature

1993
Date

Certificate Ready For Filing:

Ralph [Signature]
Acting District Ranger

149075

4351432100

INDEX NO. _____

MAINTENANCE RECORD

Condition of Monument _____

Condition of Ties _____

New Ties, if any:

_____ Date

_____ Signature

Condition of Monument _____

Condition of Ties _____

New Ties, if any:

_____ Date

_____ Signature

Condition of Monument _____

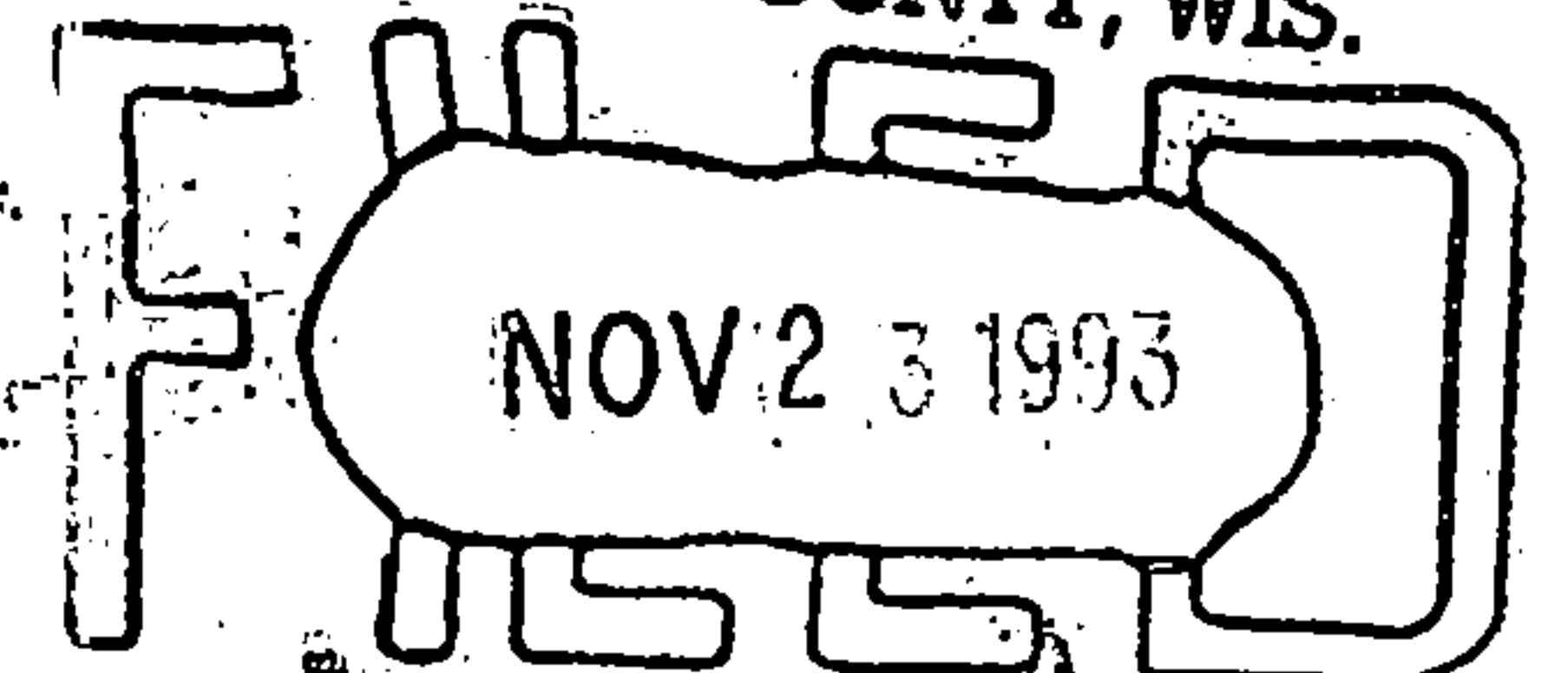
Condition of Ties _____

New Ties, if any:

_____ Date

_____ Signature

REGISTER'S OFFICE
FOREST COUNTY, WIS.



At 9 O'clock A.M.
Paul A. Schenck
Register of Deeds