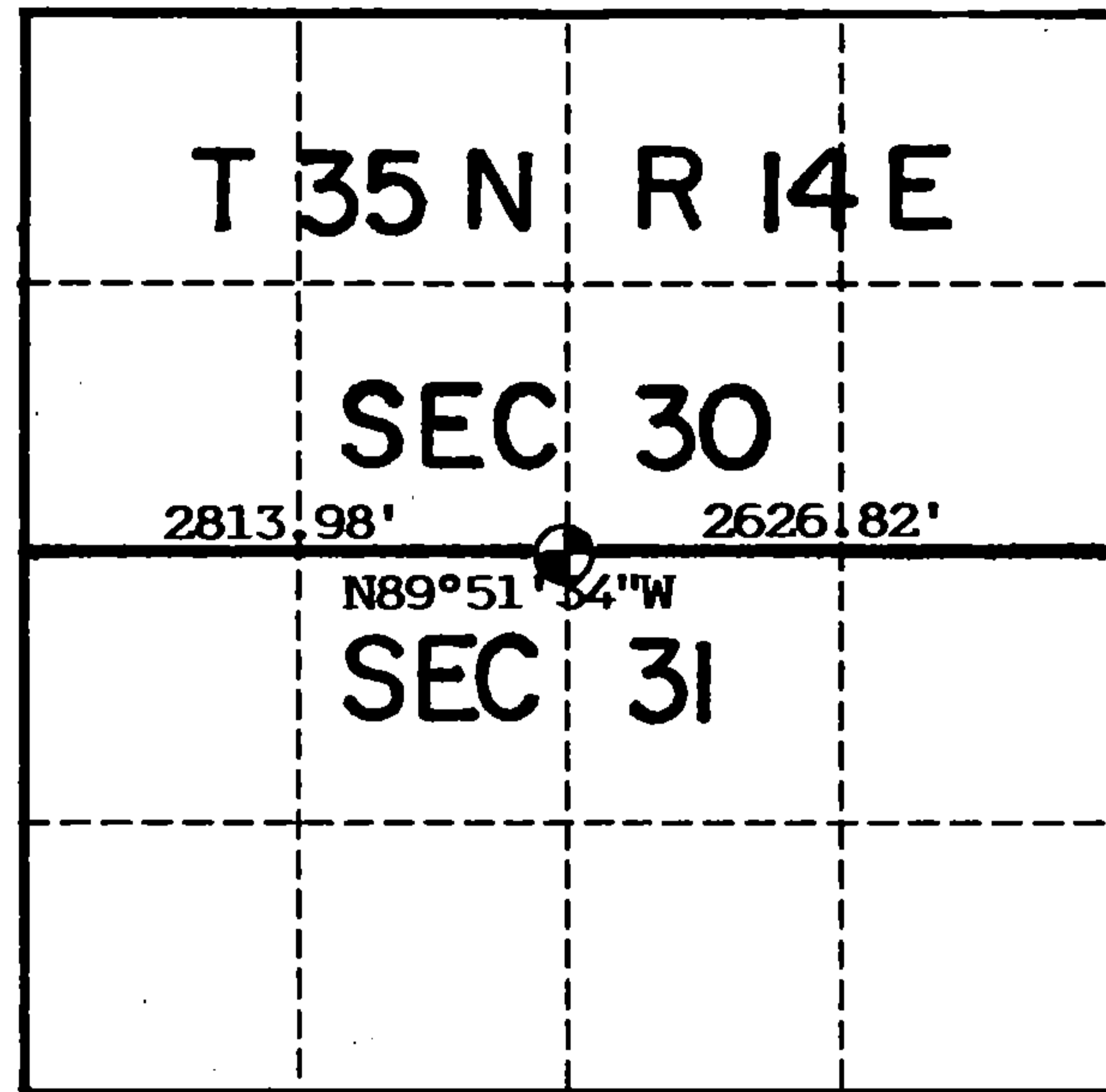


U. S. PUBLIC LAND SURVEY MONUMENT RECORD

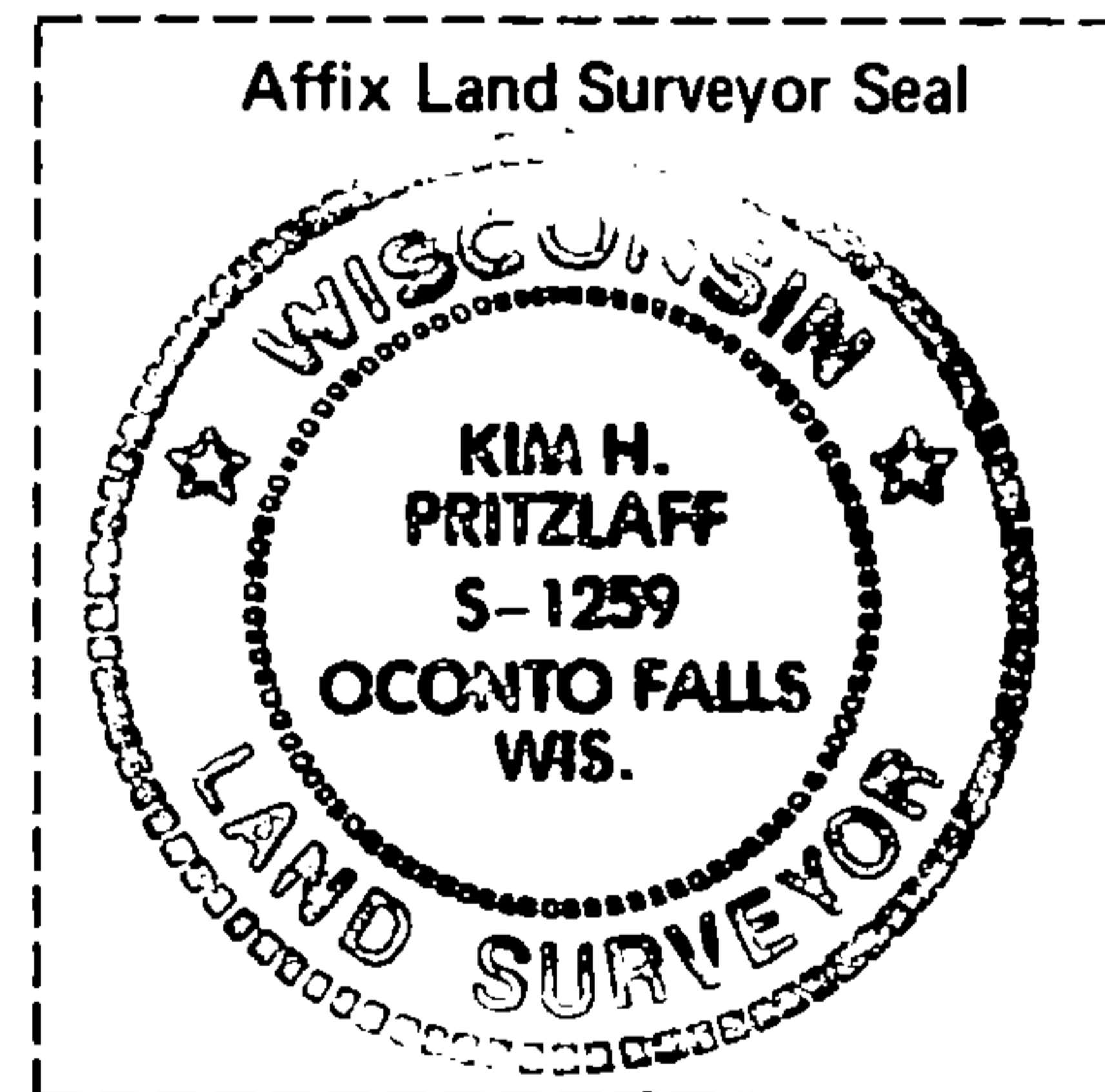
INDEX NO. V-3

Quarter _____ Corner to Section 30 31 T35N, R14E
(Section/Quarter)

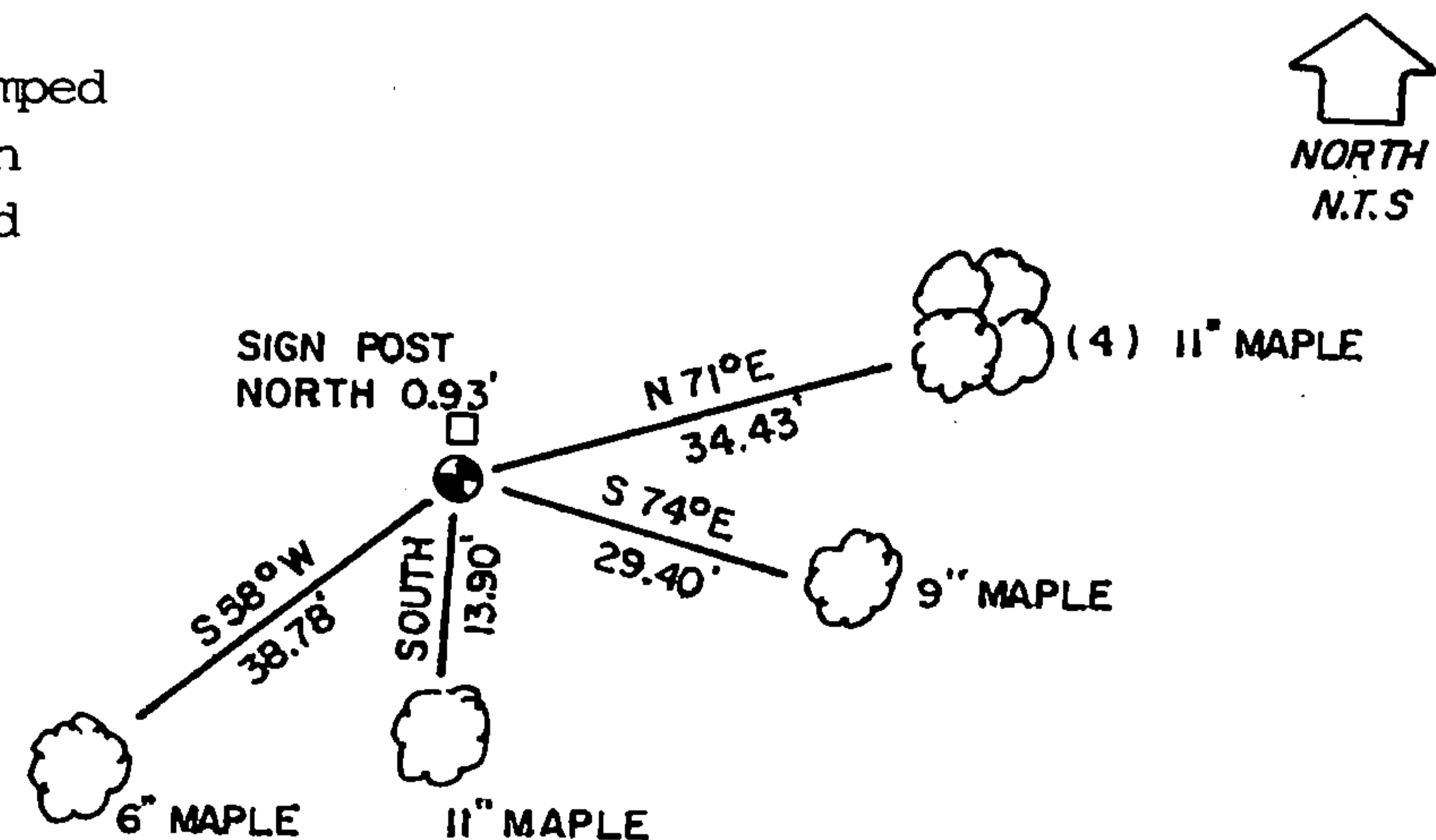


Show distances and bearings if set by proportional measurement.

○ = Corner monument restored.



Set a 2"x 36" aluminum monument with cap stamped for corner. Ties are to aluminum nails driven into the tree centers which trees were blazed and scribed. Bearings are magnetic.



History of original corner establishment, record evidence, monument evidence, occupational evidence, testimonial evidence or any other material evidence, and what you found and how the monument was set.

In 1859 James McBride, contract surveyor, set this corner at 40 chains west of the southeast corner of section 30 and marked the following bearing trees:

Sugar	14"	N11E	33 links
Birch	12"	S08E	30 "

A single proportionate search area was set up for this corner which fell on the south side of an east-west ravine, again in a logged off area. After pulling the call distances and bearings from a few old Sugar stumps found in the area proved unsuccessful, I determined the corner to be lost and set it at single proportionate measure.

In the plan view drawing below, provide reference ties to at least 4 witness monuments, or, if the location is within a municipality, to at least 2 witness monuments. (Witness monuments shall be made of concrete, natural stone, iron or other equally durable material, except wood other than bearing trees.) Also, show any material discrepancies between the corner restored or re-established and the location of any other previous corner location or occupation.

I, Kim H Pritzlaff, RLS No. 1259
(Type or print name) certify that the corner location shown on this record was determined by me or under my direction and control and that this U.S. Public Land Survey Monument Record is correct and complete to the best of my knowledge and belief.

Kim Pritzlaff
Signature

1993
Date

Certificate Ready For Filing:
Ralph [Signature]
Acting District Ranger

149069

43514 300020

INDEX NO. _____

MAINTENANCE RECORD

Condition of Monument _____

Condition of Ties _____

New Ties, if any:

_____ Date

_____ Signature

Condition of Monument _____

Condition of Ties _____

New Ties, if any:

_____ Date

_____ Signature

Condition of Monument _____

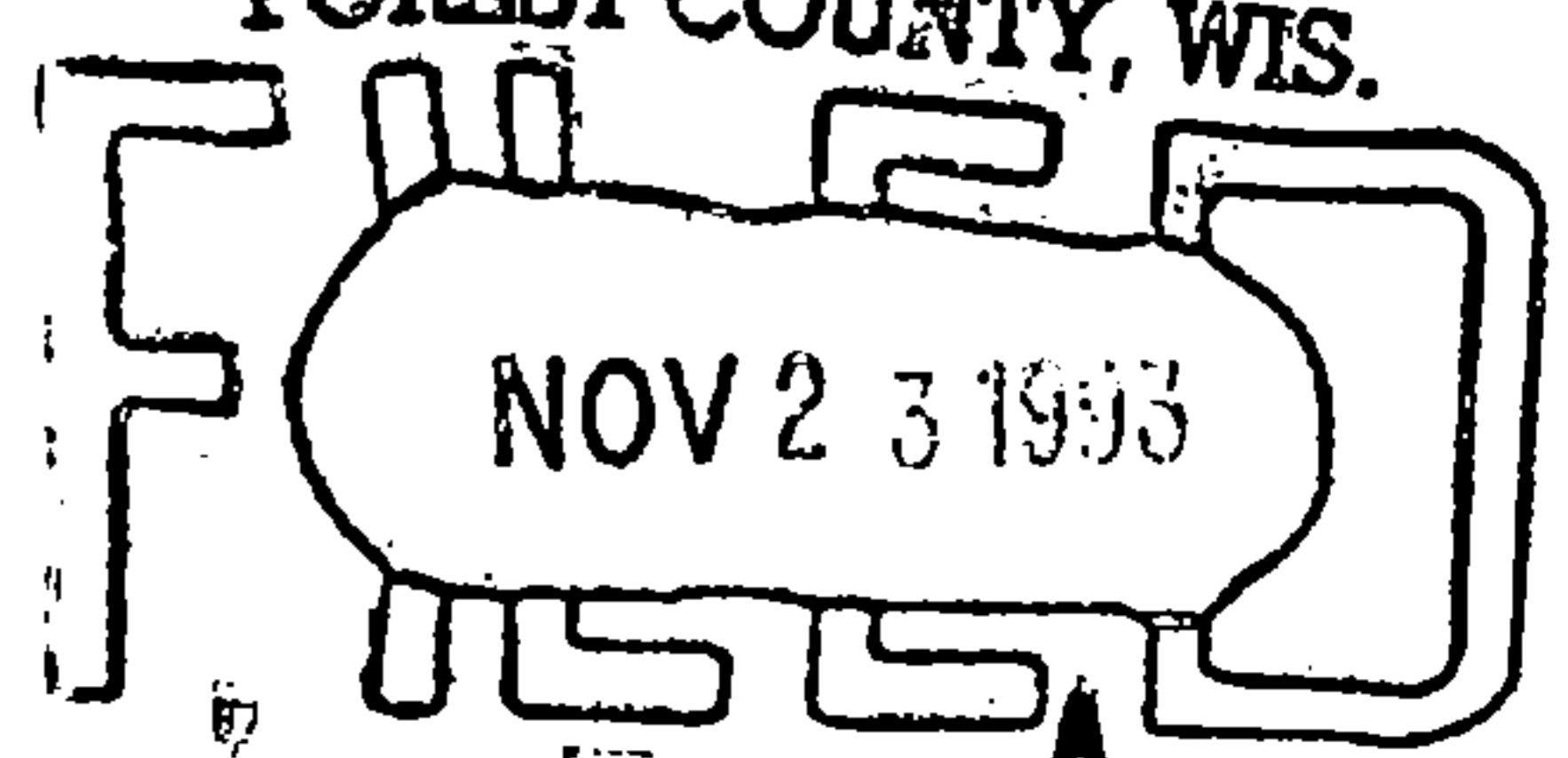
Condition of Ties _____

New Ties, if any:

_____ Date

_____ Signature

REGISTER'S OFFICE
FOREST COUNTY, WIS.



At 9 O'clock A.M.
Paul A. Schenck Register of Deeds