

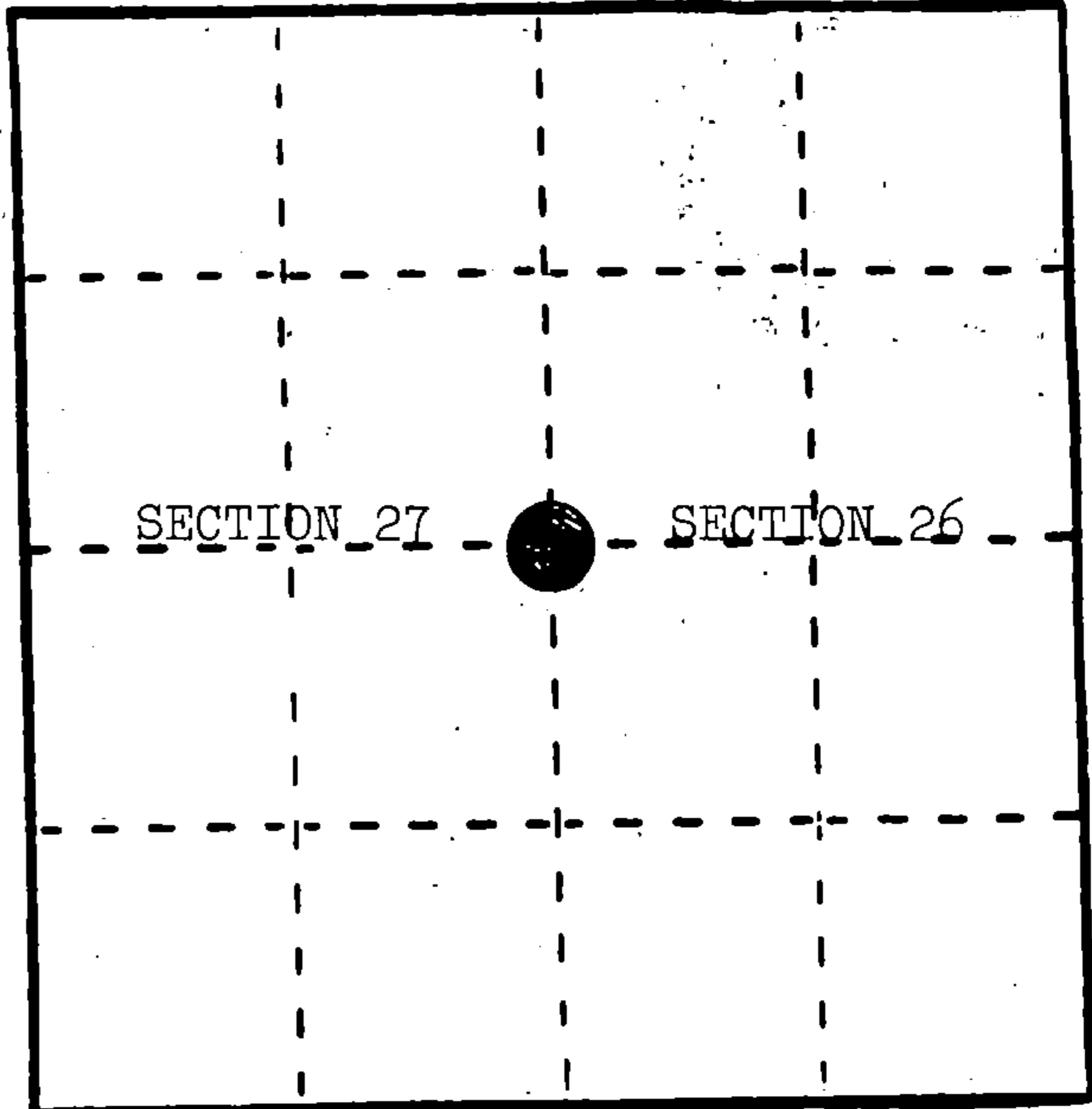
Register

U. S. PUBLIC LAND SURVEY MONUMENT RECORD

INSTRUCTIONS: This record shall show the location of the corner and shall include all of the following nine elements (a through i).

- (a) Identify the corner by reference to the U.S. public land survey system.
- = Corner monument restored.

Quarter Corner to Section 26 and 27, T.35N., R.14E.



REGISTER'S OFFICE
 Forest County, Wis.
 Received for record this 17th day
 of March A.D. 1986 at
 10:40 o'clock A.M. and recorded
 in Vol. CORNER RESTORATIONS
 page T-17
 Paul Schenbrenner
 Register of Deeds

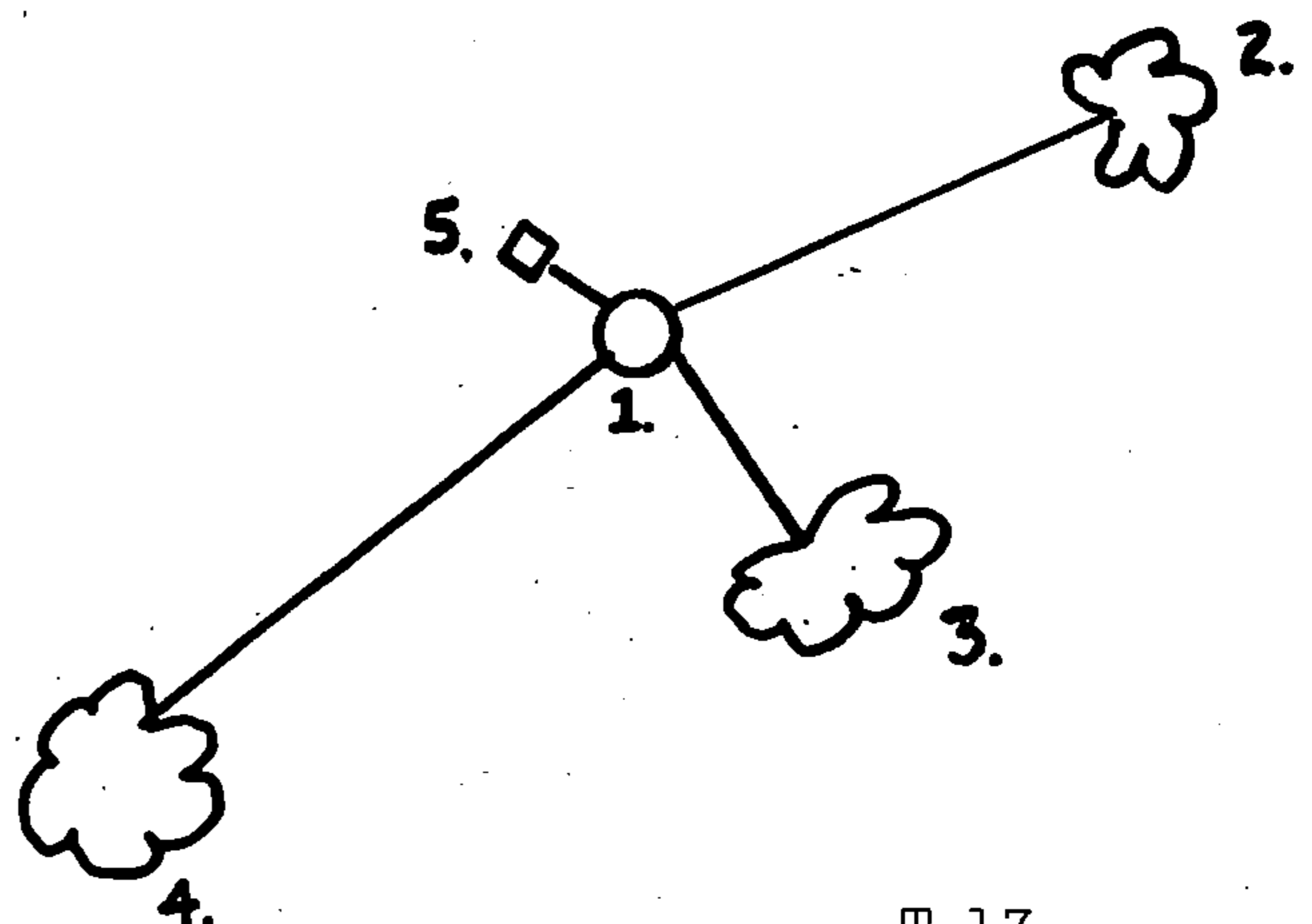
- (b) Describe any record evidence, monument evidence, occupational evidence, testimonial evidence or any other material evidence you considered, and whether the monument was found or placed.

In 1859, James McBride set wood post with the following BTs: Cedar, 7", N.33°W., 12 links; Cedar, 6", S.48°E., 9 links.
 In 1907, J. J. Melindy set new Cedar post and the following BTs: Cedar, 14", N.83°W., 15.51 feet; Tamarack, 10", S.31°E., 25.24 feet.
 May 31, 1934, J. White's "874" - found a wood stake and BTs. He put a metal location tag on a 4" Balsam 10 feet west of stake.
 June 4, 1985, Alan Harrison found a brass cap monument, three wood posts (each at a different age and condition), Melindy's BTs are now stump remains, and location tag on Balsam, west, 11 feet.

- (c) In the plan view drawing below, provide reference ties to at least 4 witness monuments, or, if the location is within a municipality, to at least 2 witness monuments. (Witness monuments shall be made of concrete, natural stone, iron or other equally durable material.) Describe witness monuments.

- (d) Show a plan view drawing depicting the relevant monuments and reference ties which is sufficient in detail to enable accurate relocation of the corner monument if the corner monument is disturbed. Indicate north.

1. A brass cap monument stamped to identify the corner.
2. Cedar, 12", N.48°E., 19.20 feet
3. Cedar, 11", S.37°E., 8.05 feet
4. Cedar, 8", S.30°W., 41.14 feet
5. Steel Sign Post, Northwest, 1.21 feet



- (e) Describe any material discrepancy between the location of the corner as restored or reestablished and the location of that corner as previously restored or reestablished by distance and direction. Show the discrepancy on the plan view drawing under (d), above. Show the distances between the corner as previously restored or reestablished and (1) the corner as restored or reestablished, and (2) to at least 2 of the witness monuments shown on the drawing in (d), above.


None.

- (f) Was the corner restored through acceptance of (1) an obliterated evidence location, or, (2) a found perpetuated location?

(2) a found perpetuated location.

- (g&h) Was the corner reestablished through lost corner proportionate methods? If so, show the method, including the directions and distances to other public land survey corners used as evidence or used for proportioning in determining the corner location?

No.



- (i) I, Alan D. Harrison
(type or print name) certify that the corner location shown on this record was determined by me or under my direction and control and that this U.S. Public Land Survey Monument Record is correct and complete to the best of my knowledge and belief.

Alan D. Harrison
Signature

1/3/86
Date