

CERTIFIED LAND CORNER RESTORATION

State of Wisconsin }
County of Forest } ss.

I Jean F. Resvick, do hereby certify that on the 22nd day of September, 1972, I found evidence of the North Quarter corner of Section 34 Township 35 North, Range 14 East, Fourth Principal Meridian, as described hereon; and that from this evidence I established a new monument and accessories as described hereon to perpetuate the original location of this corner:

Description of original monument and accessories and subsequent restorations:

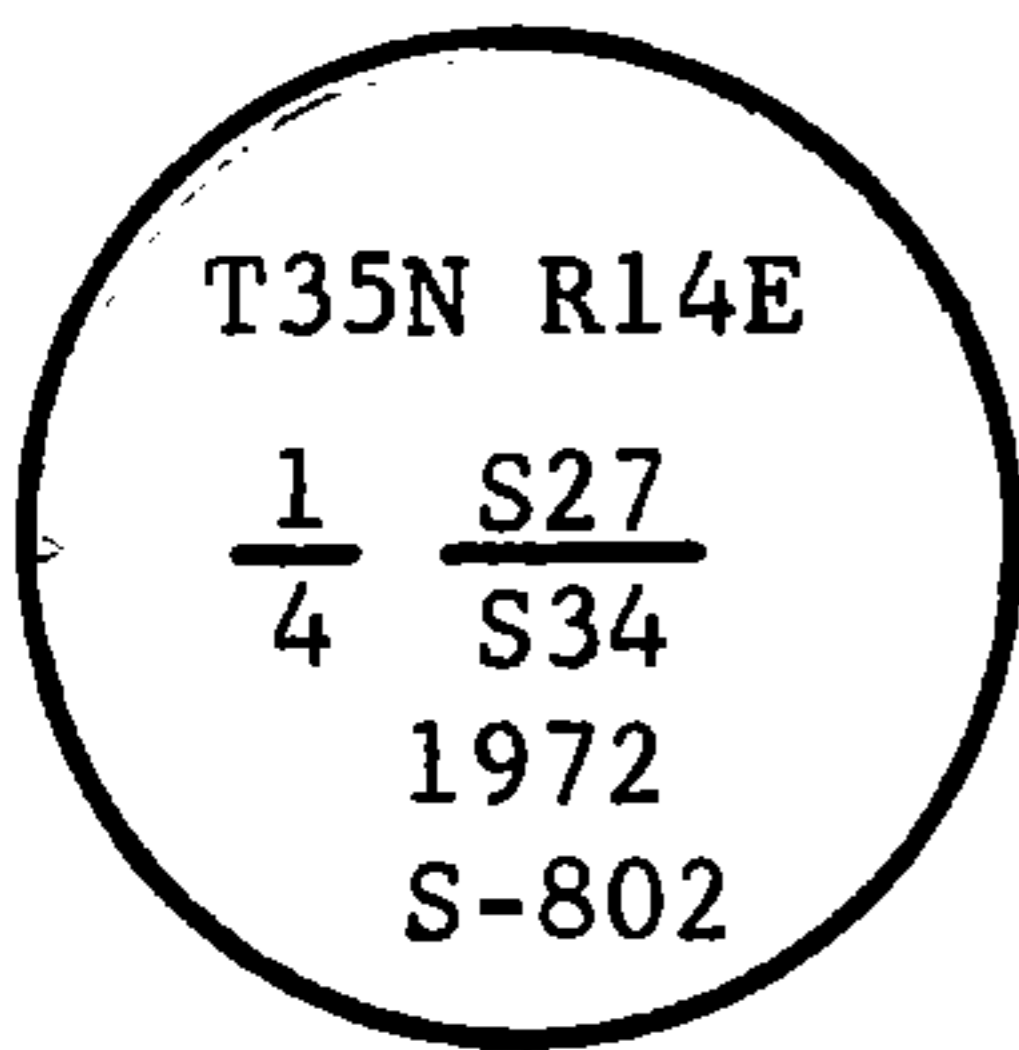
Surveyed in 1859 by James McBride. 40.00 chains West corrected between Section 27 and 34. Set wood post.
Tamarack 15, N10E, 54 lks.
Spruce 6, S37E, 23 lks.
1.80 chains West leave swamp, bears NE by SW
15.70 chains East leave swamp, bears NE by SW

Description of corner evidence found:

3x3 squared post with old post point on south side of post. At N10E, 54 links from post point found rotted tamarack stump. At West, 1.80 chains from post point edge of swamp bears NE by SW. Tamarack snag, 13", scribed, bears N36W, 54 lks. from post point. Fallen tamarack, scribed, bears N9E, 84 lks. from post point.

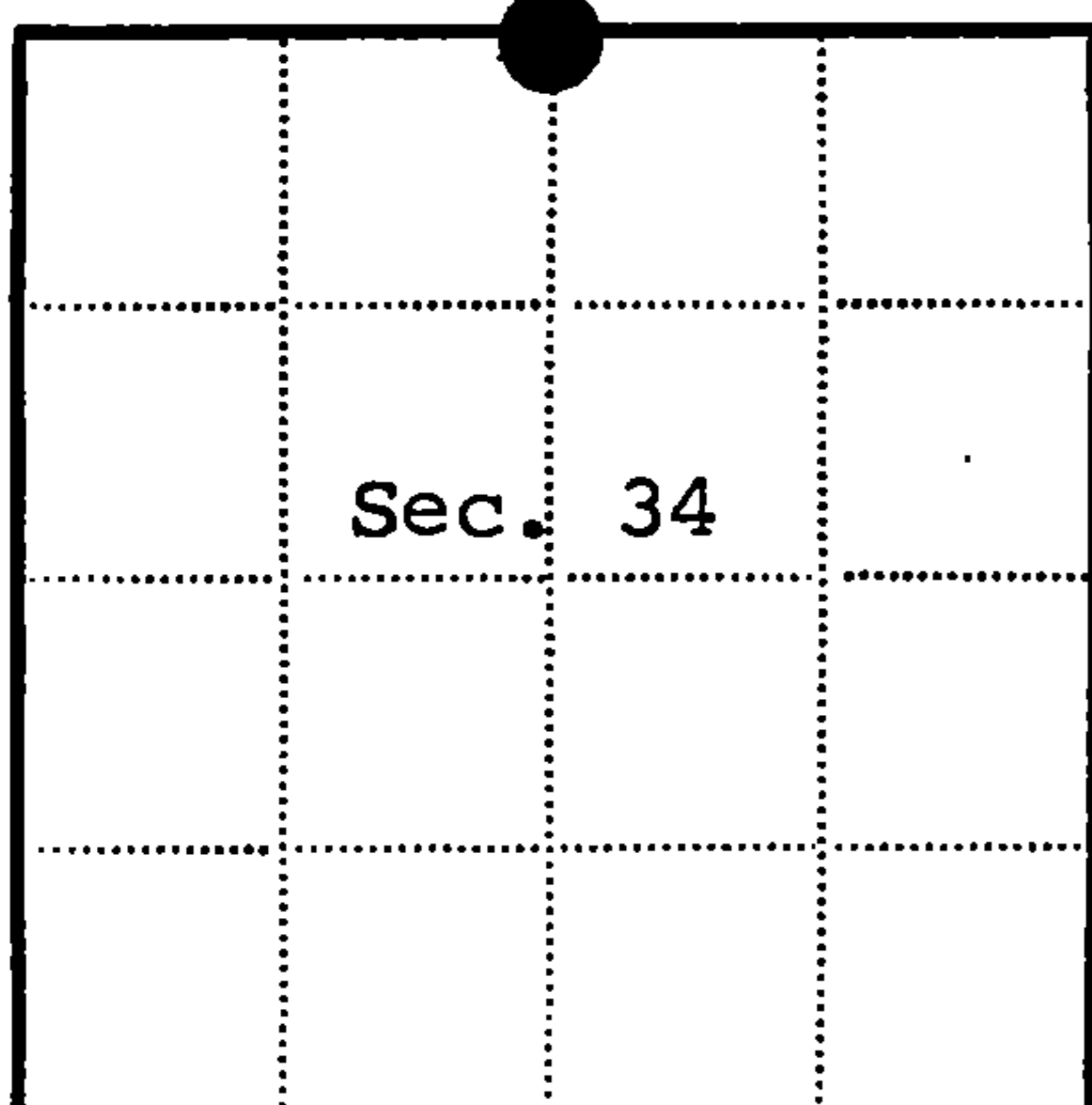
Description of monument and accessories I established to perpetuate the original location of this corner:

Replaced old post point with a 2 inch inside diameter galvanized iron pipe, 5 feet long, filled with concrete with brass cap stamped.



From which the following bear:

- Tamarack 2", bears N67E, 32.21 feet
- Tamarack 5", bears S35W, 31.13 feet
- Tamarack 13", snag, bears N36W, 35.36 feet



● = Corner monument restored
□ =

Resident witnesses.....

Dated at Rhinelander Wisconsin, this 22nd day of September, 1972.

Signature Jean F. Resvick Title Land Surveyor
(County Surveyor, Registered Land Surveyor, or other duly authorized official)

Surveyors Registration No. S-802


Office of Register of Deeds County of Forest

I hereby certify that the within instrument was filed in this office for record on the 18th day of October 9:30 AM 1972, and was filed in Book No. I Page No. V-15 of County Records.

Signature Eugene Stutzman Title Register of Deeds

Township 35 North, Range 14 East, Section 14, Index No. V-15, Page No.

43514270020



DOCUMENT NUMBER

102396

V 15