


CERTIFIED LAND CORNER RESTORATION

State of Wisconsin }
County of Forest } ss.

I Jean F. Resvick, do hereby certify that on the 20th day of July, 1967, I found evidence of the Northeast Section corner of Section 29 Township 35 North, Range 14 East, Fourth Principal Meridian, as described hereon; and that from this evidence I established a new monument and accessories as described hereon to perpetuate the original location of this corner:

Description of original monument and accessories and subsequent restorations:

Surveyed in 1859 by James McBride.
80.00 chains north between sections 28 and 29, set wood post.
Tamarack 10 ins., bears N82°W, 55 lks.
Spruce 8 ins., bears N62°E, 44 lks.
Birch 10 ins., bears S28°E, 61 lks.
Birch 14 ins., bears S36°W, 73 lks.

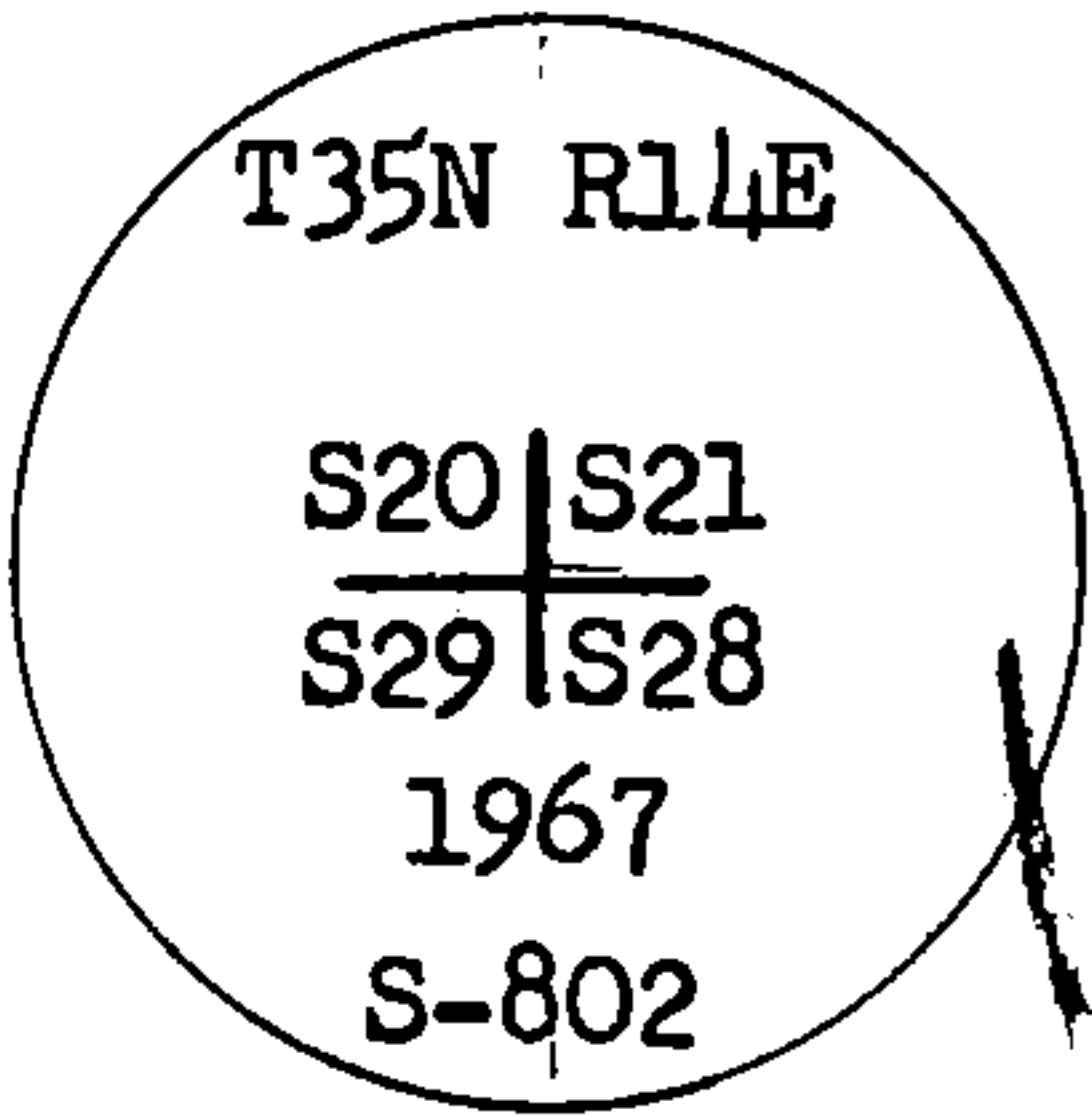


Description of corner evidence found:

4x4 scribed Tamarack post from which Tamarack stump with blaze bears N73°W, 37.6 ft. Birch stumps check original calls. Found no evidence at the point located at recorded bearing from Tamarack stump after digging to mineral soil in swamp. This point as located is 5 feet from post found. I accept the post as being the best available evidence of the location of this corner. The post is known locally as the corner and has been used as the corner by local surveyors.

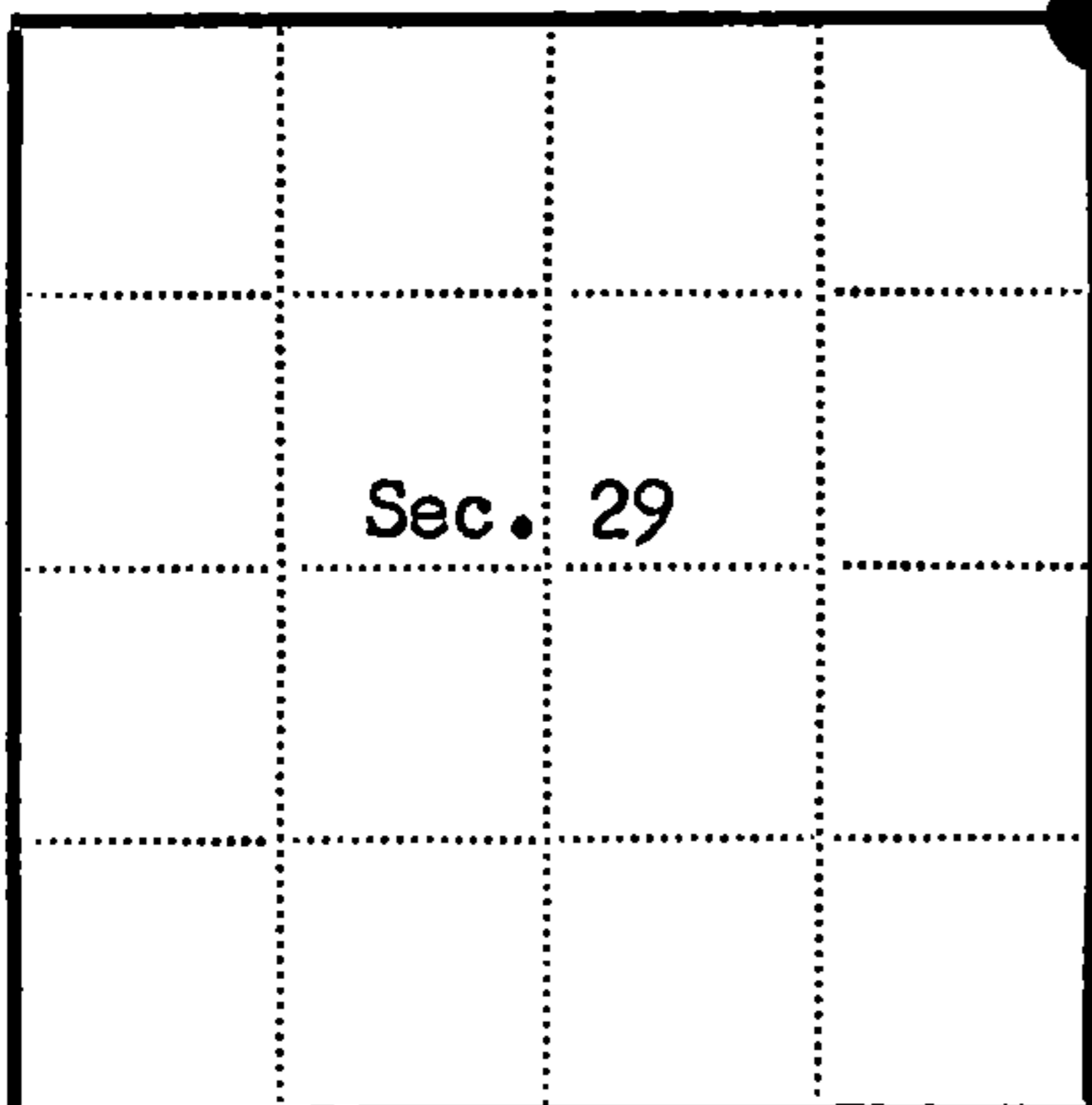
Description of monument and accessories I established to perpetuate the original location of this corner:

I replaced Tamarack post with 2-inch inside diameter galvanized wrought iron pipe, 5 ft. long, filled with concrete with brass cap marked:



from which the following new blazed and scribed new bearing trees bear:

Spruce 4 ins. diam., bears N42°E, 20.03 ft. or 30.348 lks.
Tamarack 5 ins. diam., bears S73°E, 25.10 ft. or 38.030 lks.
Spruce 4 ins. diam., bears South 5.71 ft. or 8.651 lks.
Tamarack 6 ins. diam., bears S81°W, 49.74 ft. or 75.363 lks.



● = Corner monument restored
□ =

Resident witnesses.....

Dated at Rhinelander, Wisconsin, this 16th day of August 1967.

Signature *Jean F. Resvick* Title Cadastral Surveyor
(County Surveyor, Registered Land Surveyor, or other duly authorized official)

Surveyors Registration No. S-802 DOC. NO. 94218

Office of Register of Deeds County of Forest

I hereby certify that the within instrument was filed in this office for record on the 27th day of February 1968, and was filed in Book No. I Page No. of County Records.

Signature *Eugene Staszny* Title Register of Deeds

Township 35 North, Range 14 East, Section 29, Index No. R-9, Page No.