

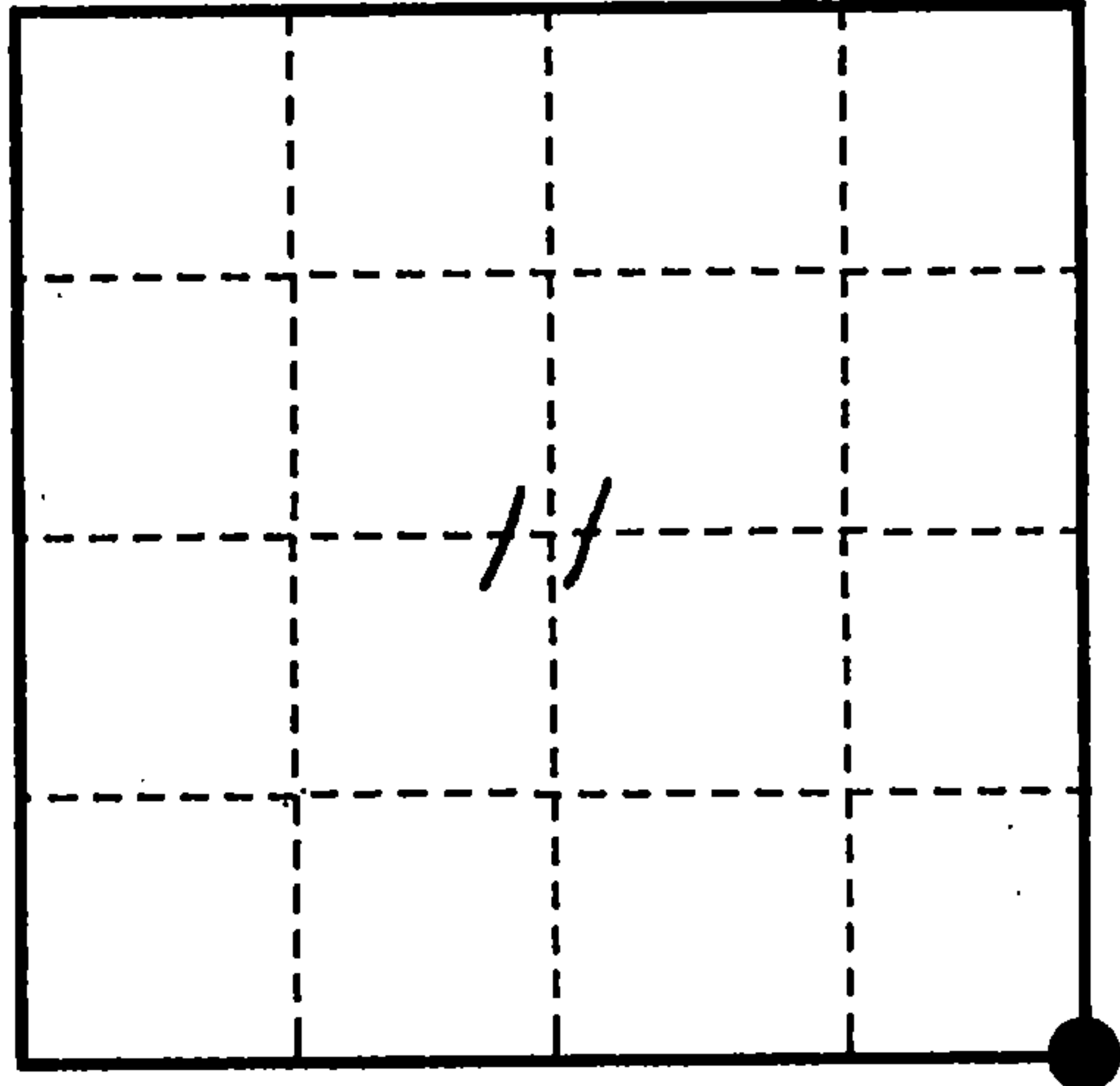
U. S. PUBLIC LAND SURVEY MONUMENT RECORD

INSTRUCTIONS:

This record shall show the location of the corner and shall include all of the following nine elements (a through i).

- (a) Identify the corner by reference to the U.S. public land survey system.
 ○ = Corner monument restored.

Section Corner to Sections 11, 12,
 13 & 14; T35N, R14E, 4th P.M.



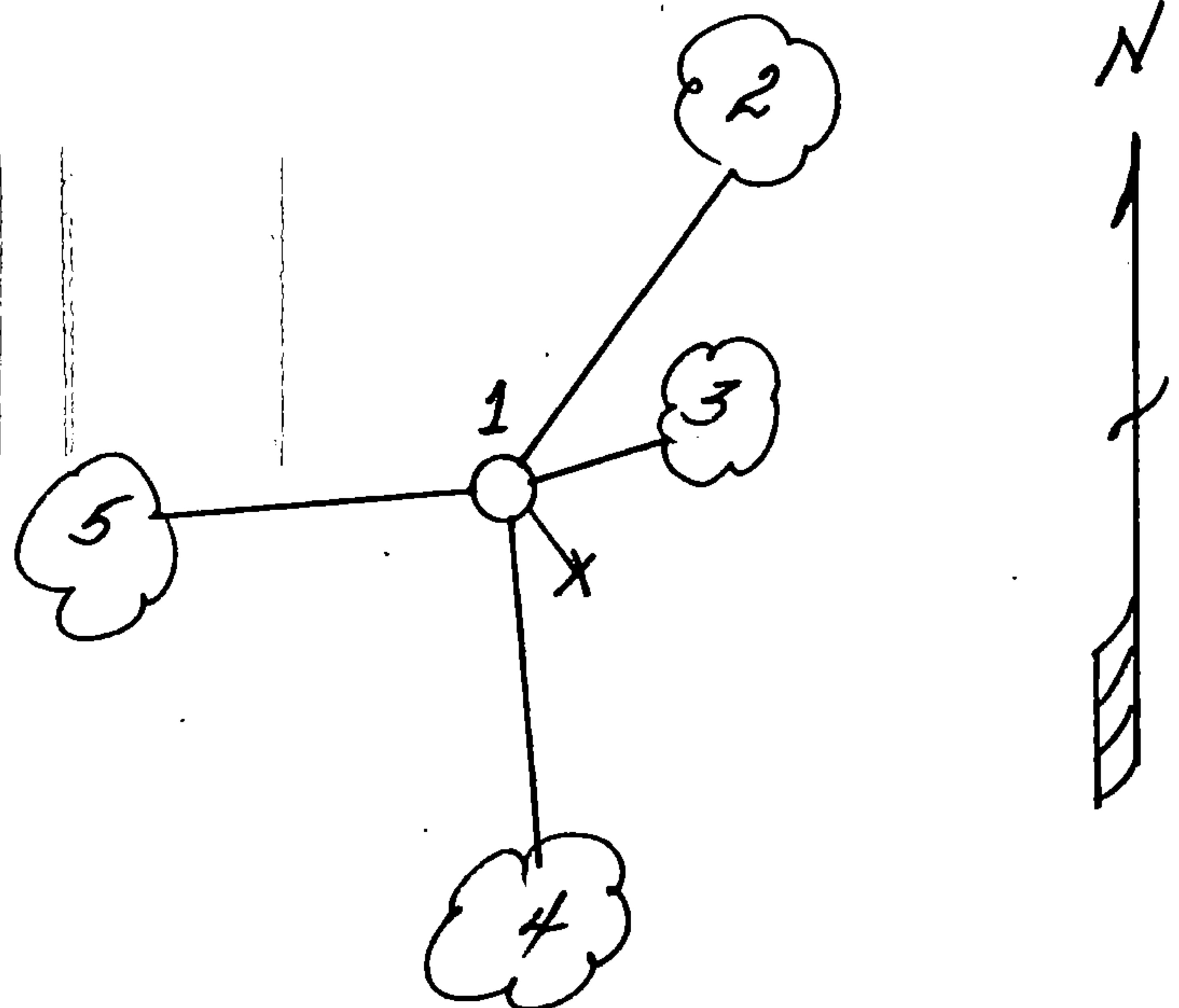
- (b) Describe any record evidence, monument evidence, occupational evidence, testimonial evidence or any other material evidence you considered, and whether the monument was found or placed.

Found 2" iron pipe with brass cap as set by Resvick in 1974. Two BTs okay. Made two new BTs: White Spruce, 8", N31°E, 10.48'
 White Spruce, 6", S85°W, 11.98'

- (c) In the plan view drawing below, provide reference ties to at least 4 witness monuments, or, if the location is within a municipality, to at least 2 witness monuments. (witness monuments shall be made of concrete, natural stone, iron or other equally durable material.)

- (d) Show a plan view drawing depicting the relevant monuments and reference ties which is sufficient in detail to enable accurate relocation of the corner monument if the corner monument is disturbed. Indicate north.

- 1) 2" iron pipe/brass cap
- 2) 8" White Spruce, N31°E, 10.48'
- 3) 4" White Spruce, N75°E, 1.68'
- 4) 9" White Spruce, S06°E, 13.61'
- 5) 6" White Spruce, S85°W, 11.98'
- 6) Steel sign post, SE, 1.0'



REGISTER'S OFFICE
 Forest County, Wis.

Received for record this 9th day

of March A.D., 1993 at

9:15 o'clock A.M. and recorded

in Vol. 344 Corner Restorations

page 1-2

Register of Deeds

(e) Describe any material discrepancy between the location of the corner as restored or reestablished and the location of that corner as previously restored or reestablished by distance and direction. Show the discrepancy on the plan view drawing under (d), above. Show the distances between the corner as previously restored or reestablished and (1) the corner as restored or reestablished, and (2) to at least 2 of the witness monuments shown on the drawing in (d), above.

N/A

(f) Was the corner restored through acceptance of (1) an obliterated evidence location, or, (2) a found perpetuated location?

(2)

(g & h) Was the corner reestablished through lost corner proportionate methods? If so, show the method, including the directions and distances to other public land survey corners used as evidence or used for proportioning in determining the corner location?

N/A

(1) I, Milo E. Stefan

(type or print name) certify that the corner location shown on this record was determined by me or under my direction and control and that this U.S. Public Land Survey Monument Record is correct and complete to the best of my knowledge and belief.

Milo E. Stefan
Signature

September 1, 1992
Date

CERTIFICATE READY FOR FILING:

Dale R. Covey
Acting District Ranger



CERTIFIED LAND CORNER RESTORATION

State of Wisconsin

County of Forest

ss.

I, Jean F. Resvick, do hereby certify that on the 16th day of October, 1973, I found evidence of the southeast section corner of Section 11 Township 35 north, Range 14 east, Fourth Principal Meridian, as described hereon; and that from this evidence I established a new monument and accessories as described hereon to perpetuate the original location of this corner:

Description of original monument and accessories and subsequent restorations:

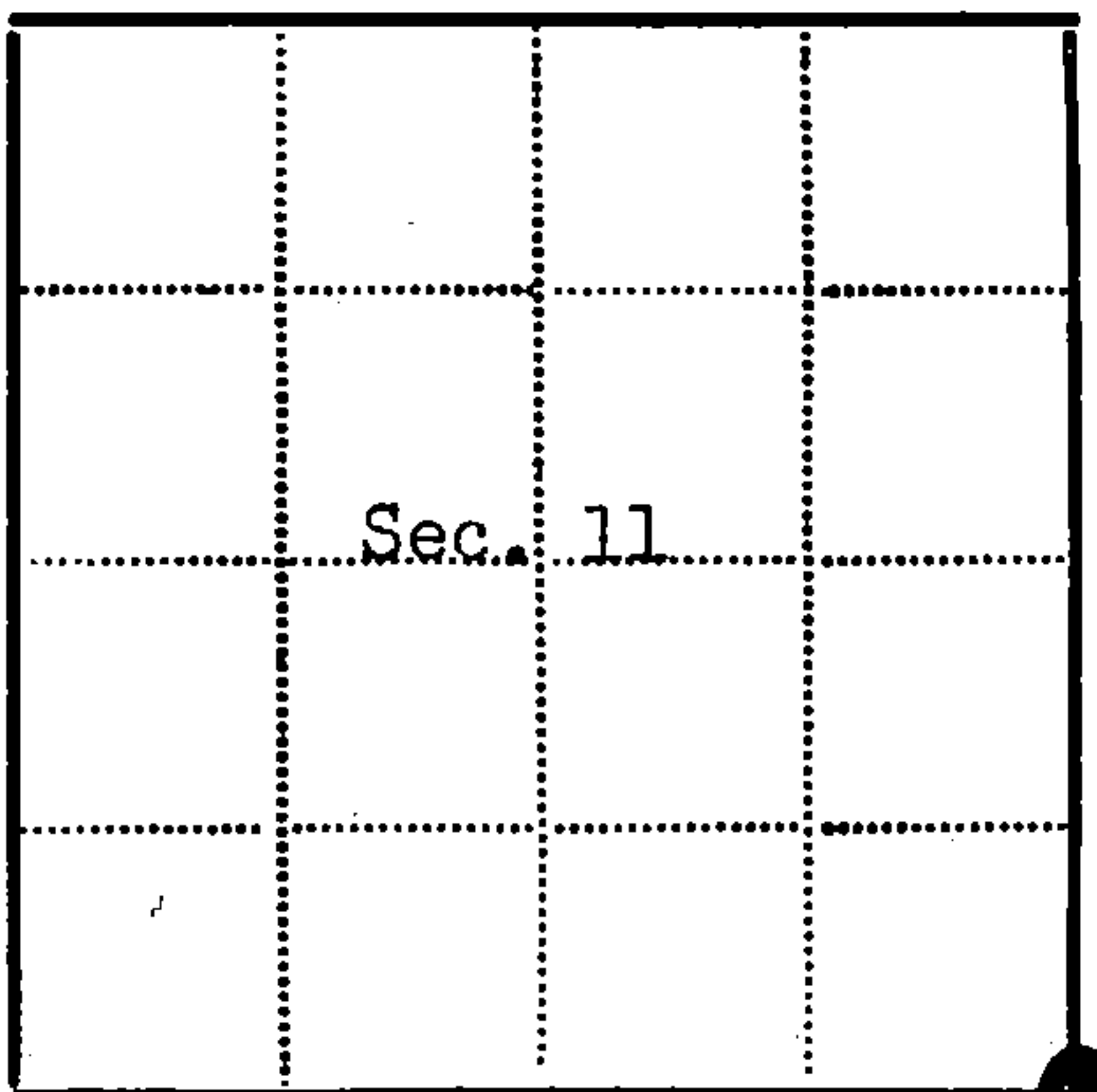

Surveyed in 1859 by James McBride
 80 ch. north between Sections 13 & 14 set post for corner of sections 11, 12, 13 & 14
 Hemlock 14, N25E, 28
 Hemlock 16, S26E, 34
 Hemlock 10, S87W, 44
 Birch 24, N21W, 17
 10 chains north enter tamarack swamp
 8.30 chains west, creek runs north

Description of corner evidence found:

6x6 Cedar post rotted off in mound of rock
 Hemlock stump roots N25E, 28 lks
 Hemlock stump roots S26E, 34 lks.
 Hemlock stump roots S87W, 44 lks.
 8.30 ch. west, creek runs north

Description of monument and accessories I established to perpetuate the location of this corner:

Replaced 6x6 cedar post with 2 inch inside diameter galvanized iron pipe, 3 feet long, filled with concrete, with brass cap stamped T35N, R14E, S11, S12, S14, S13, 1974, S-802
 Blazed and scribed the following new bearing trees
 Spruce 4, N75E, 1.68 feet
 Spruce 9, S6E, 13.61 Feet
 Steel sign post set 1 foot southeast of monument



● - Corner monument restored

□ -

Resident witnesses.....

Dated at Rhinelander Wisconsin, this 21 day of Feb. 1974.

Signature Jean F. Resvick Title Land Surveyor
 (County Surveyor, Registered Land Surveyor, or other duly authorized official)

Surveyors Registration No. S-802

DOCUMENT NUMBER 105095

Office of Register of Deeds County of Forest

I hereby certify that the within instrument was filed in this office for record on the 5th day of April 1974, and was filed in Book No. Page No. of County Records.

Signature Eugene Stagny Title Register of Deeds

Township 35 north, Range 14 east, Section 11, Index No. J-21, Page No.

43514110000

21