

CERTIFIED LAND CORNER RESTORATION

Index No. 175J 17
J 17

State of Wisconsin }
County of Forest } ss.

I, Jean F. Resvick, do hereby certify that on the 29 day of October, 1962, I found evidence of the Section corner of Section 10, 11, 14 & 15 Township 35 North, Range 14 East, Fourth Principal Meridian, as described hereon; and that from this evidence I established a new monument and accessories as described hereon to perpetuate the original location of this corner.

Resident witnesses:

.....
.....
.....

History of original corner establishment:
Surveyed in 1959 by James McBride
set wood post
sugar 12", N55W, 35 lks.
hemlock 20", N28E, 44 lks.
hemlock 12", S12E, 8 lks.
sugar 7", S77W, 34 lks.

Description of corner evidence found:

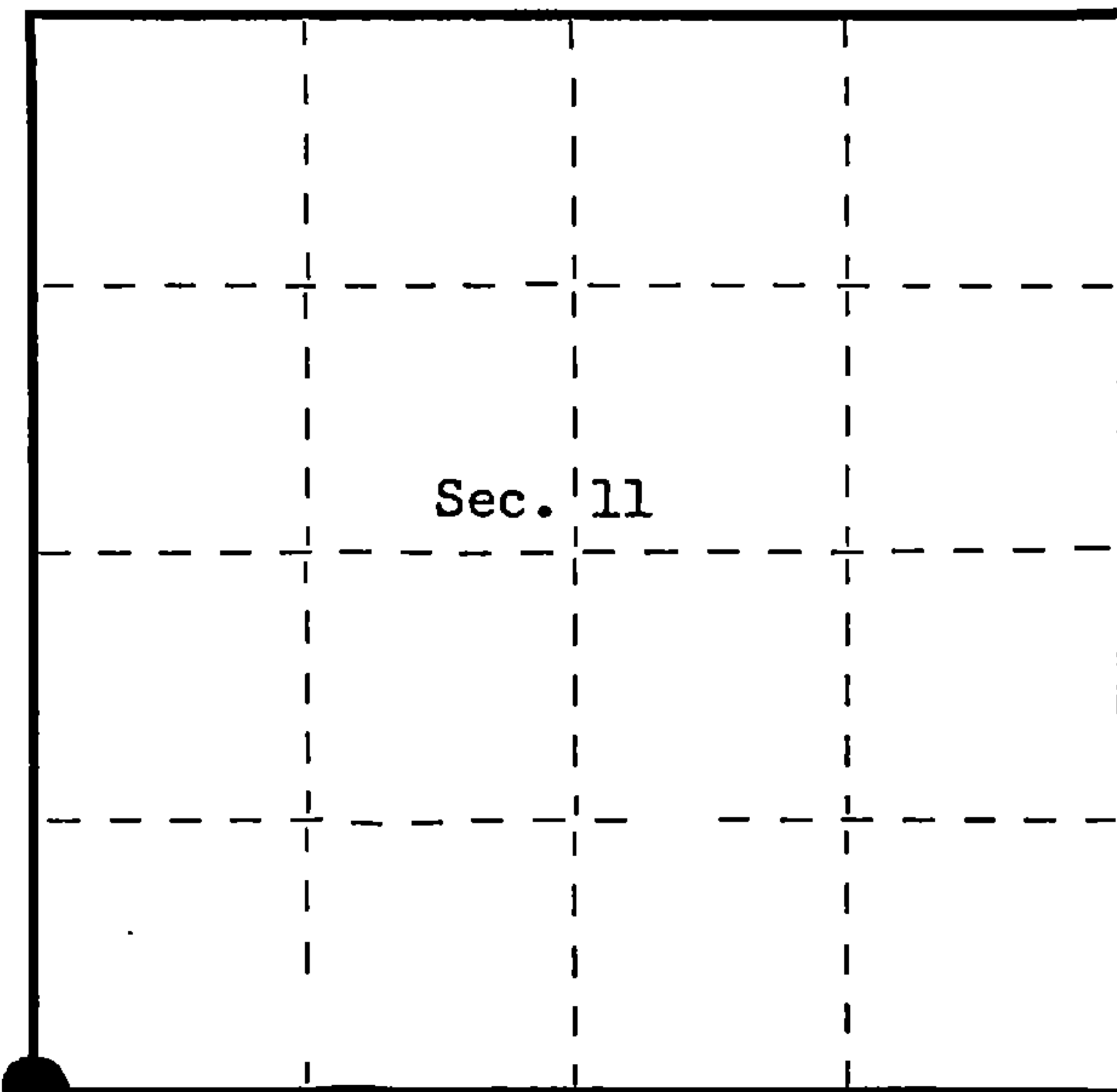
- 1. 1 1/2" diam. pipe, 33" long lying on ground along side of 2" galvanized iron pipe, 24" above ground in mound of rock, with brass cap marked T35N, R14E, S10, S11, S15, S14, 1961 set by Robert Kolbe of the Conner Lumber Company.
- 2. Identified hemlock stump holes as recorded of original B.T.
- 3. Stump hole fit with record distance of recorded original sugars.

Description of monument and accessories I established to perpetuate the original location of this corner.

Blazed and scribed the following bearing trees:
Elm 6", N 75° 30' W, 28.62 ft. (43.4 links)
Elm 4", N75° 30' E, 28.95 ft. (43.9 links)
Elm 6", S49° E, 37.75 ft. (57.2 links)
Sugar 4", S30° W, 15.50 ft. (23.5 links)



FORM 985 H. C. MILLER CO., MILWAUKEE



○ = Corner monument restored.

Dated at Rhinelander, Wis., this 10th day of April, 1963.
Signature Victor H. Resvick - Cadastral Surveyor - U. S. Government
(County Surveyor, Registered Land Surveyor, or other duly authorized official) *Reviewed and Approved
Office of Register of Deeds, County of Forest, I hereby certify that the within instrument was filed in this office for record on the 4 day of November, 1963 at 9:00 o'clock A. M.

Anna Peterson
(Register of Deeds)

87826

By _____ Deputy

435H10 0000

U. S. PUBLIC LAND SURVEY MONUMENT RECORD

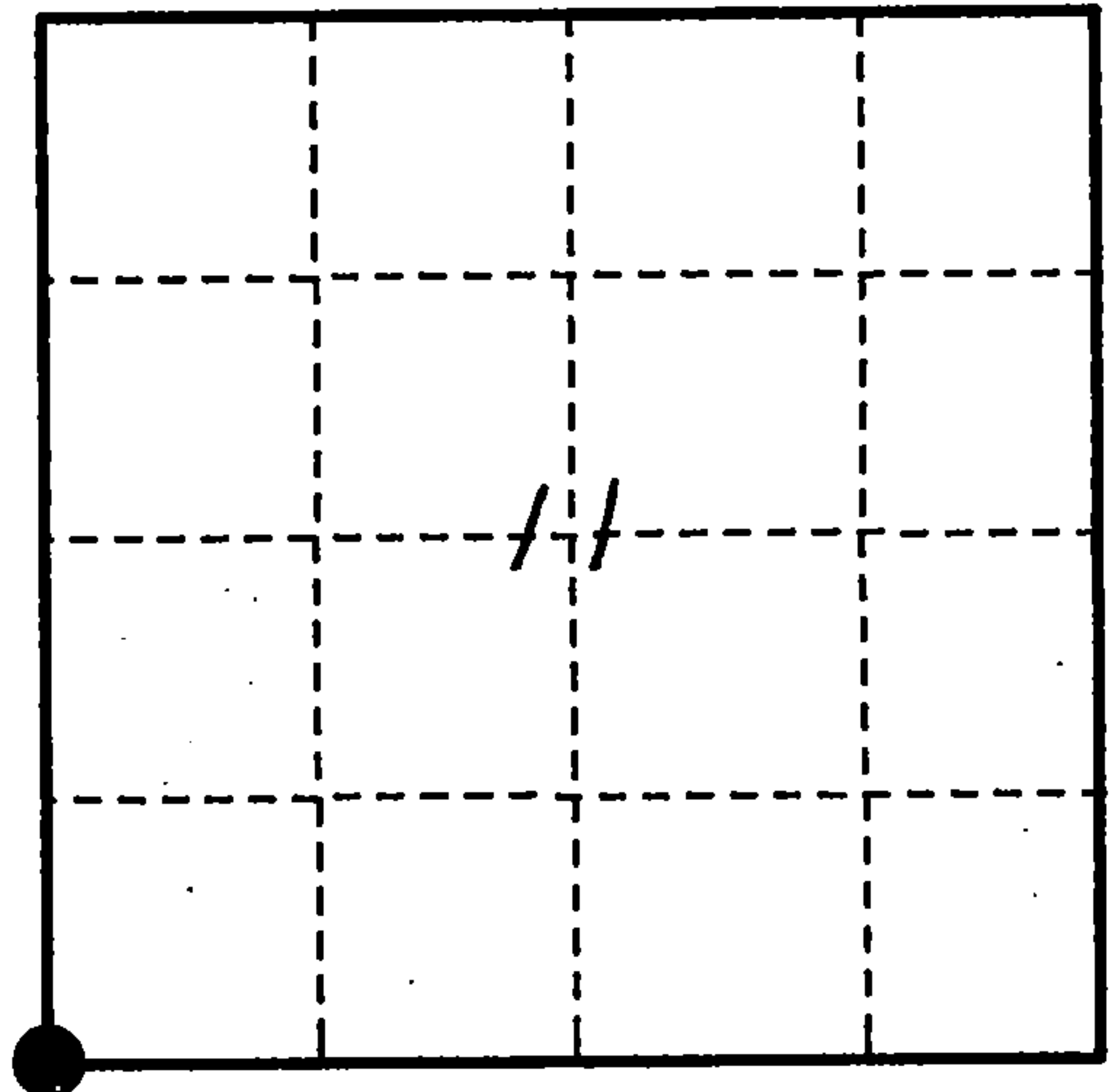
INSTRUCTIONS:

This record shall show the location of the corner and shall include all of the following nine elements (a through i).

- (a) Identify the corner by reference to the U.S. public land survey system.

○ = Corner monument restored.

Section Corner to Sections 10, 11, 14 & 15; T35N, R14E, 4th P.M.



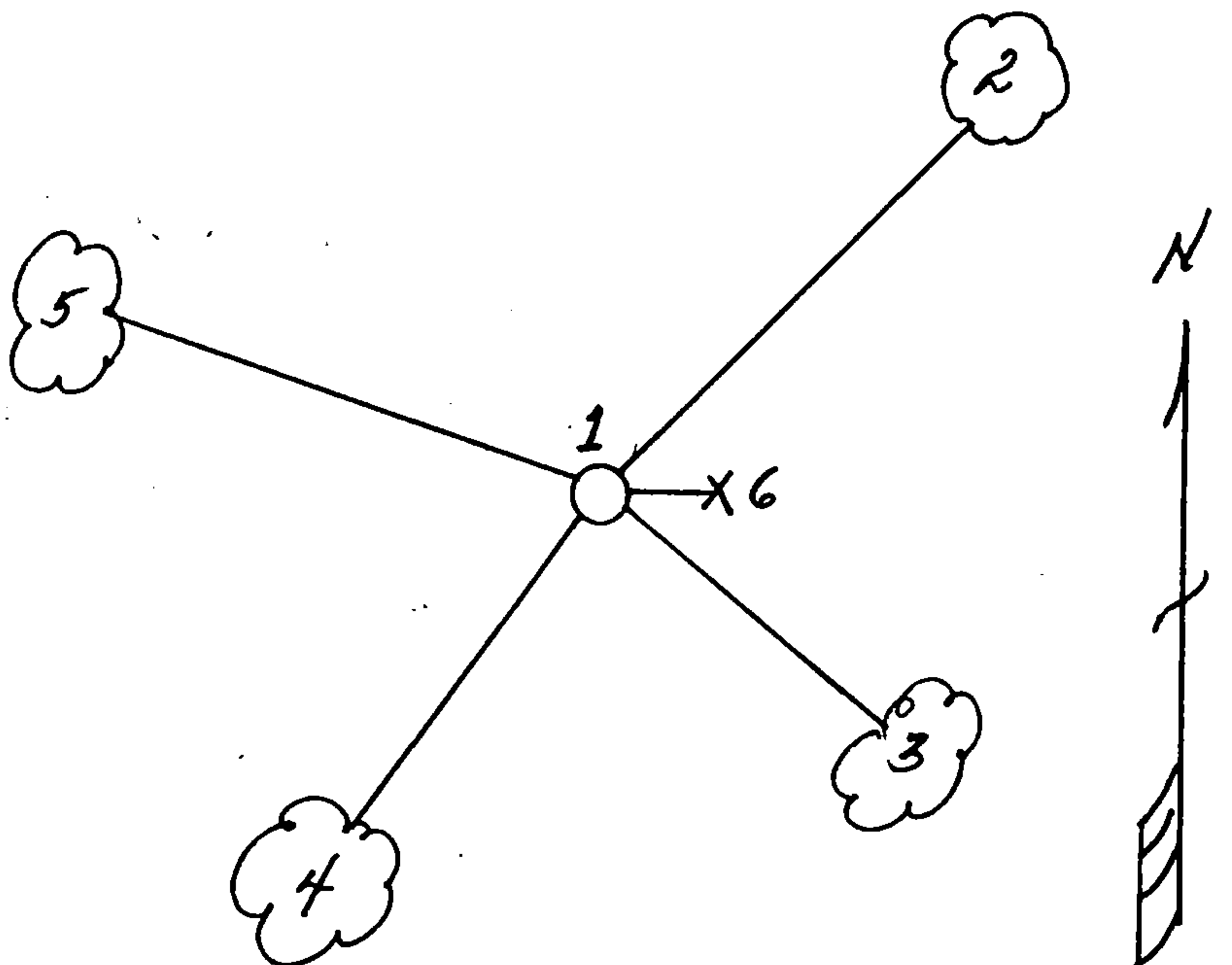
- (b) Describe any record evidence, monument evidence, occupational evidence, testimonial evidence or any other material evidence you considered, and whether the monument was found or placed.

Found 2" x 24" high galv. iron pipe with brass cap in mound of stone as set by Robert Kolbe in 1961. This corner was confirmed by Hedman and Resvick at which time a certificate was filed. Three Elm BTs are dead. Only the Maple remains: we made three new BTs and painted up corner.

- (c) In the plan view drawing below, provide reference ties to at least 4 witness monuments, or, if the location is within a municipality, to at least 2 witness monuments. (witness monuments shall be made of concrete, natural stone, iron or other equally durable material.)

- (d) Show a plan view drawing depicting the relevant monuments and reference ties which is sufficient in detail to enable accurate relocation of the corner monument if the corner monument is disturbed. Indicate north.

- 1) 2" x 60" galv. iron pipe/brass cap in mound of stone.
- 2) 8" White Ash, N38°E, 42.96'
- 3) 8" Sugar Maple, S65°E, 18.61'
- 4) 6" Sugar Maple, S30°W, 15.63'
- 5) 6" Sugar Maple, N70°W, 42.44'
- 6) 6" x 6" Wood Post, East, 2.2'



REGISTER'S OFFICE
 Forest County, Wis.
 Received for record this 9th day
 of March A.D. 1993 at
9:15 o'clock A.M. and recorded
 in Vol. 3514 Corner Restorations
 page J-17
Shel C. Ho. Deputy
 Register of Deeds

21-7

(e) Describe any material discrepancy between the location of the corner as restored or reestablished and the location of that corner as previously restored or reestablished by distance and direction. Show the discrepancy on the plan view drawing under (d), above. Show the distances between the corner as previously restored or reestablished and (1) the corner as restored or reestablished, and (2) to at least 2 of the witness monuments shown on the drawing in (d), above.

N/A

(f) Was the corner restored through acceptance of (1) an obliterated evidence location, or, (2) a found perpetuated location?

(2)

(g & h) Was the corner reestablished through lost corner proportionate methods? If so, show the method, including the directions and distances to other public land survey corners used as evidence or used for proportioning in determining the corner location?

N/A

(1) I, Milo E. Stefan

(type or print name) certify that the corner location shown on this record was determined by me or under my direction and control and that this U.S. Public Land Survey Monument Record is correct and complete to the best of my knowledge and belief.

Milo E. Stefan
Signature

September 1, 1992
Date

CERTIFICATE READY FOR FILING:

Dale R. Covey
Acting District Ranger

