

REGISTER'S OFFICE  
Forest County, Wis.  
Received for record this 2nd day  
of February A.D., 2015 at  
11:40 o'clock A.M. and recorded  
in Vol. Corner Restoration  
Page E-7  
Erika S. Deaton, Deputy  
Register of Deeds

RS-7150.11 (9/1/66)

CERTIFIED LAND CORNER RESTORATION

State of Wisconsin }  
County of Forest } ss.

I, Randy R. Erickson, do hereby certify that on the 16 day of Sept., 19 2014 I found evidence of the South Quarter corner of Section 5 Township 35 North, Range 14 East, Fourth Principal Meridian, as described hereon; and that from this evidence I established a new monument and accessories as described hereon to perpetuate the original location of this corner:

Description of original monument and accessories and subsequent restorations:

1859 James McBride set a wood post and Marked Bearing Trees:  
Spruce 8" S 31 E° 34 lks Spruce 8" N 26° W 41 lks

1992 RLS #1651, Al Harrison found no evidence of corner and restored by proportionate measure. Set a 2" x 36" aluminum monument. Marked BTS:

Tamarack 6" N 47° E 7.35 feet Spruce 6" S 31° W 12.30 feet  
Spruce 6" N 70° W 7.00 feet Steel Sign Post South 1.0 feet

Description of corner evidence found:

Found monument and accessories in place from 1992. Spruce BTs had been cut for GPS procedures.

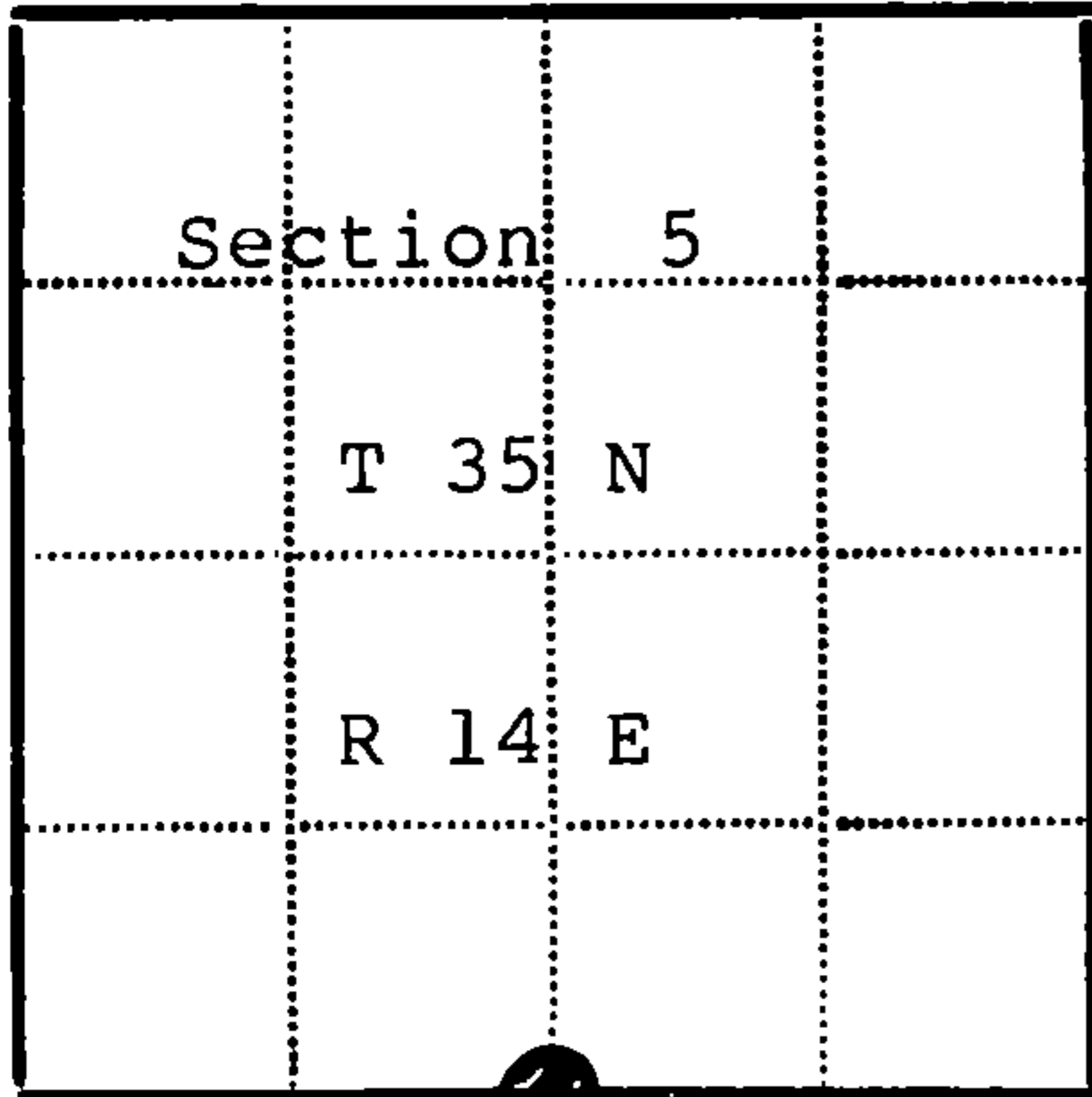

Description of monument and accessories I established to perpetuate the location of this corner:

Monument left in place. Tamarack bearing tree good, Steel sign post good. Marked new Bearing Trees:

Tamarack 9" S 51° E 29.46 feet  
Tamarack 8" N 49° W 23.79 feet

Established Wisconsin North Zone State Plane coordinates for corner:

N 137367.11 E 2284311.16 NAD 83 2011 U.S. F



● - Corner monument restored  
□ -

Resident witnesses.....

Dated at Park Falls Wisconsin, this 14 day of January 19 2015

Signature *R. R. Erickson* Title Prof. Land Surveyor  
(County Surveyor, Registered Land Surveyor, or other duly authorized official)

Surveyors Registration No. 1897

Office of.....County of.....

I hereby certify that the within instrument was filed in this office for record on the.....day of.....19....., and was filed in Book No.....Page No.....of County Records.

Signature.....Title.....

Township 35 North, Range 14 East, Section 5, Index No., Page No.

147414

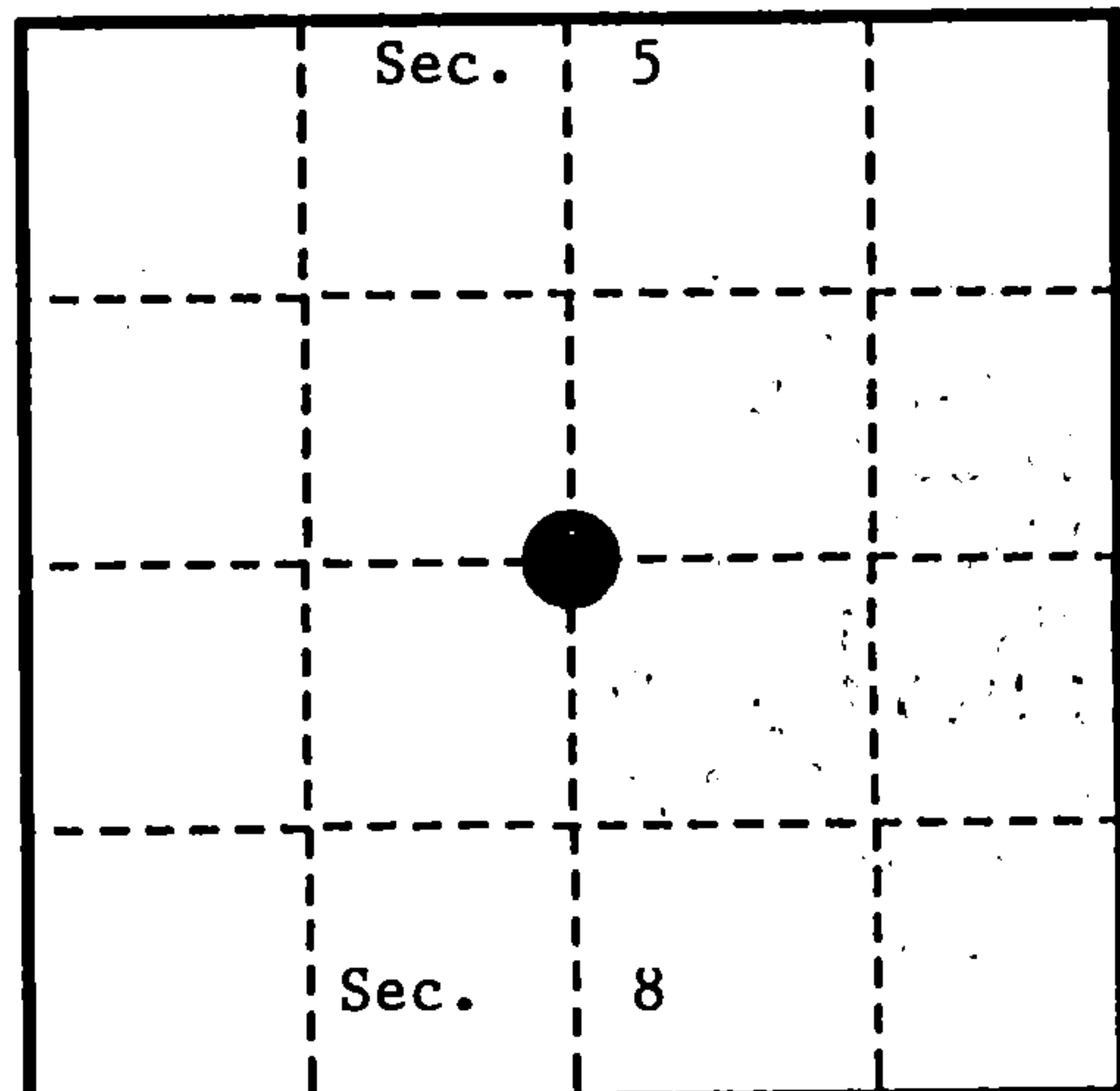
## U. S. PUBLIC LAND SURVEY MONUMENT RECORD

## INSTRUCTIONS:

This record shall show the location of the corner and shall include all of the following nine elements (a through i).

- (a) Identify the corner by reference to the U.S. public land survey system.  
 O = Corner monument restored.

Quarter Corner to Sections 5 and 8, T.35N., R14E., Forest County, Wisconsin.



- (b) Describe any record evidence, monument evidence, occupational evidence, testimonial evidence or any other material evidence you considered, and whether the monument was found or placed.

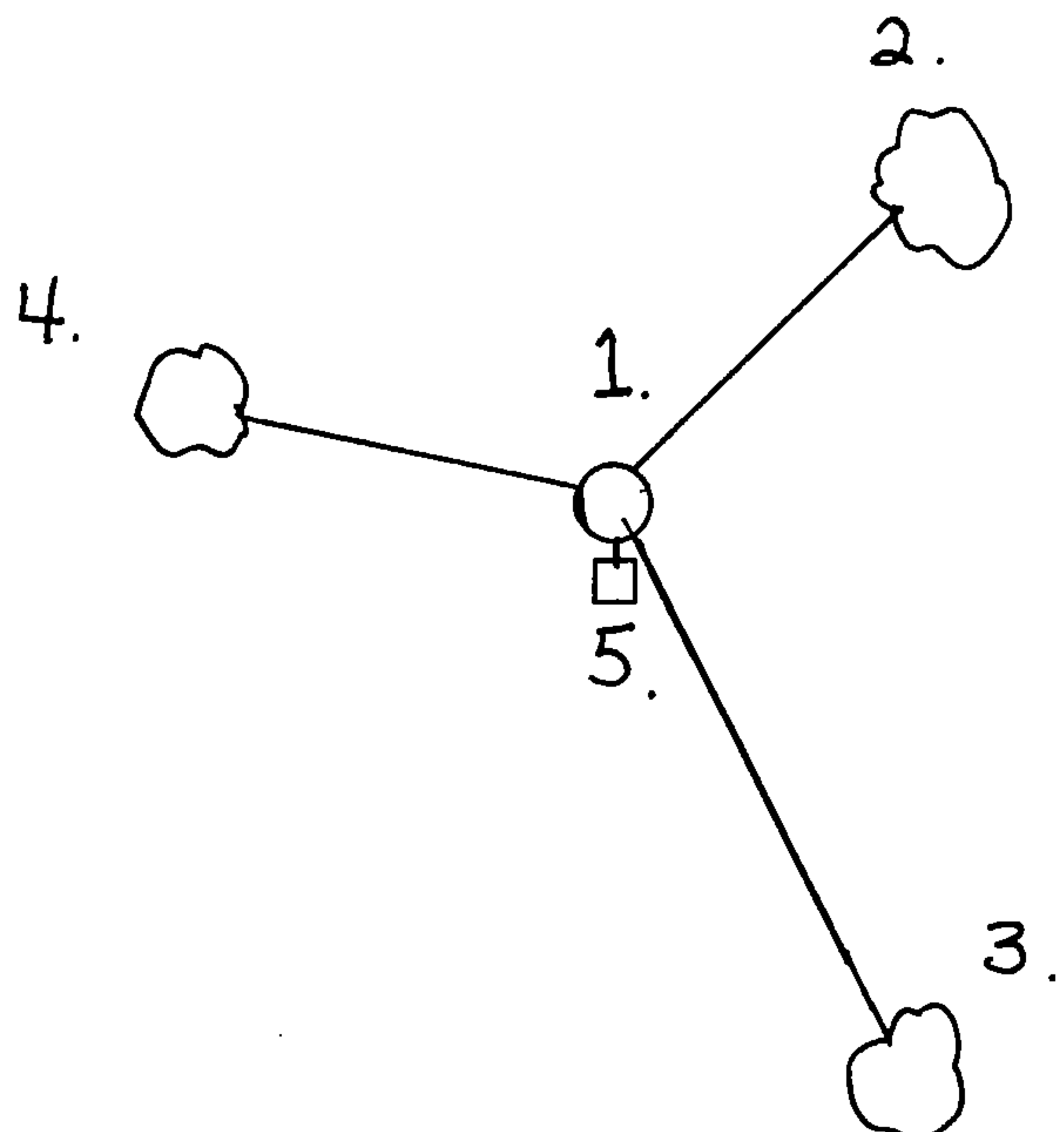
In August 1859, James McBride set a post with the following BTs: Spruce, 8", S.31°E., 34 links; Spruce, 8", N.26°W., 41 links.

October 21, 1992, Alan Harrison searched area and found no evidence of original corner position. Set corner at proportionate position.

- (c) In the plan view drawing below, provide reference ties to at least 4 witness monuments, or, if the location is within a municipality, to at least 2 witness monuments. (witness monuments shall be made of concrete, natural stone, iron or other equally durable material.)

- (d) Show a plan view drawing depicting the relevant monuments and reference ties which is sufficient in detail to enable accurate relocation of the corner monument if the corner monument is disturbed. Indicate north.

1. 2" x 36" Aluminum monument stamped to identify corner
2. Tamarack, 6", N.47°E., 7.35 feet
3. Spruce, 6", S.31°W., 12.30 feet
4. Spruce, 6", N.70°W., 7.00 feet
5. Steel sign post, South, 1.01 feet



REGISTER'S OFFICE  
 Forest County, Wis.

Received for record this 20<sup>th</sup> day  
 of May A.D. 1993 at  
8:45 o'clock A.M. and recorded  
 in Vol. Corner Restorations  
 page 57

*Paul Little, Deputy*  
 Register of Deeds

43514050020

E-7

E-7

(a) Describe any material discrepancy between the location of the corner as restored or reestablished and the location of that corner as previously restored or reestablished by distance and direction. Show the discrepancy on the plan view drawing under (d), above. Show the distances between the corner as previously restored or reestablished and (1) the corner as restored or reestablished, and (2) to at least 2 of the witness monuments shown on the drawing in (d), above.

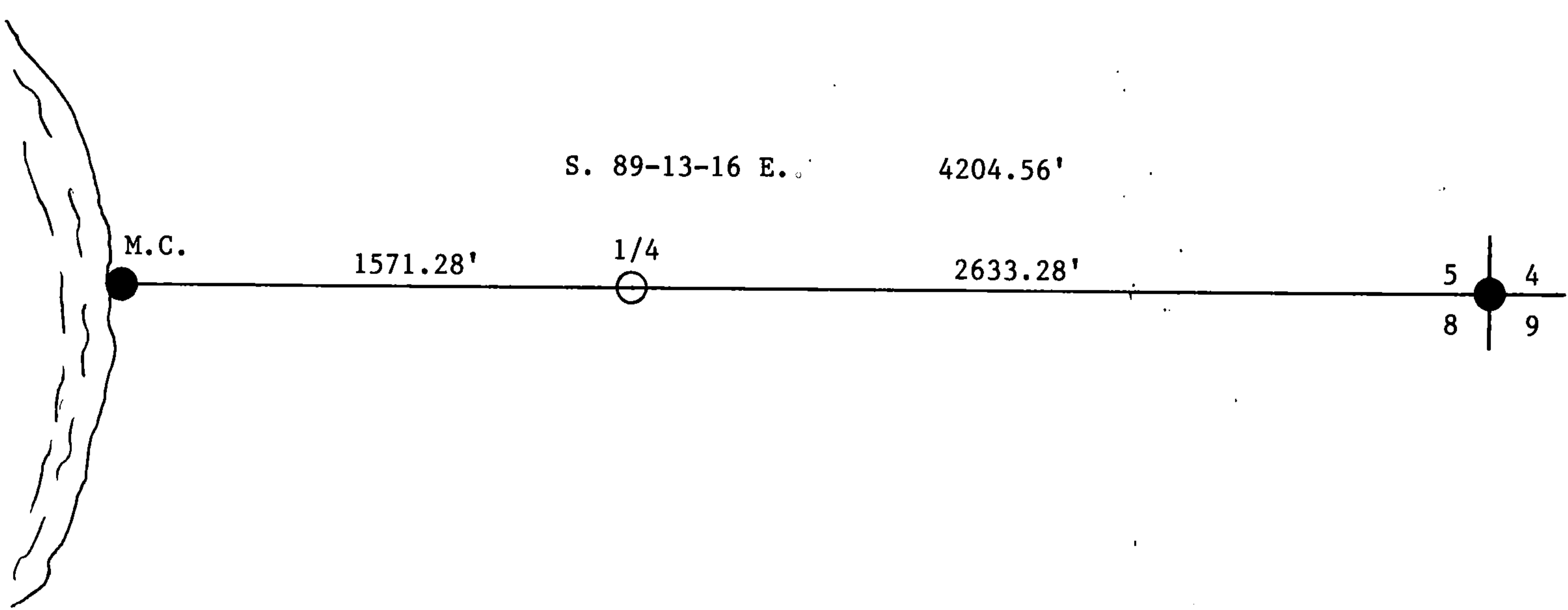
None.

(f) Was the corner restored through acceptance of (1) an obliterated evidence location, or, (2) a found perpetuated location?


No.

(g & h) Was the corner reestablished through lost corner proportionate methods? If so, show the method, including the directions and distances to other public land survey corners used as evidence or used for proportioning in determining the corner location?

Yes.



(1) I, Alan D. Harrison  
(type or print name) certify that the corner location shown on this record was determined by me or under my direction and control and that this U.S. Public Land Survey Monument Record is correct and complete to the best of my knowledge and belief.



Alan D. Harrison 3/17/93  
Signature Date

CERTIFICATE READY FOR FILING:

Sue Vap  
District Ranger