

CERTIFIED LAND CORNER RESTORATION

State of Wisconsin

County of Forest

ss.

I, Jean F. Resvick, do hereby certify that on the 20th day of August, 1975, I found evidence of the southeast section corner of Section 5 Township 35 North, Range 14 East, Fourth Principal Meridian, as described hereon; and that from this evidence I established a new monument and accessories as described hereon to perpetuate the original location of this corner:

Description of original monument and accessories and subsequent restorations:

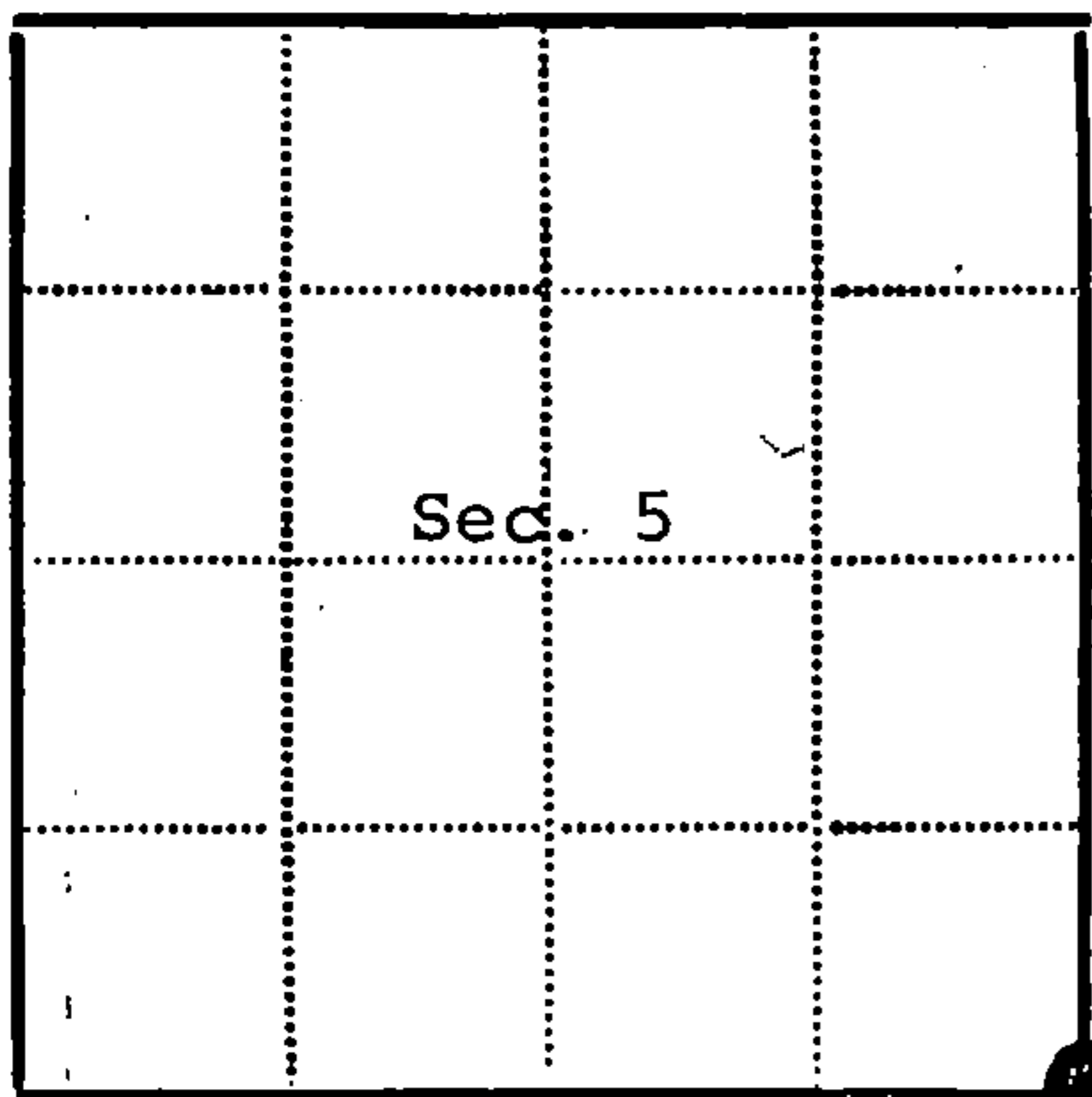

Surveyed by James McBride in 1859
North between Sections 8 and 9.
80.0 chains set post
Aspen, 12", N39°W, 19 lks.
Birch, 14", N54°E, 14 lks.
Birch, 10", S19°E, 52 lks.
Hemlock, 16", S28°W, 24 lks.

Description of corner evidence found:

4 inch iron pipe, in a mound of rock.
Old post lying alongside of pipe.
Birch, 25", N.54°E., 14 lks. (tree is scribed and original bearing tree)

Description of monument and accessories I established to perpetuate the location of this corner:

Replaced 4" iron pipe, with a 2 inch inside diameter, galvanized pipe, 3 feet long, filled with concrete, with a brass cap stamped: T35N, R14E, S4, S5, S8, S9, 1975, S-802
From which the following bear:
Y. Birch, 25", N54°E, 8.45 feet (original bearing tree)
Hemlock, 7", S50°E, 16.33 feet
Hemlock, 9", S9°W, 14.45 feet
Set a steel sign post, SE of the monument, 0.5 feet



Legend: Circle with dot = Corner monument restored; Square =

Resident witnesses

Dated at Rhinelander Wisconsin, this 20 day of March 1975

Signature Jean F. Resvick Title Land Surveyor
(County Surveyor, Registered Land Surveyor, or other duly authorized official)

Surveyors Registration No. 5-802 Document Number 106866

Office of Register of Deeds County of Forest

I hereby certify that the within instrument was filed in this office for record on the 31st day of March 1975, and was filed in Book No. Corner Restorations Page No. E-9 of County Records.

Signature Eugene Stutzman Title Register of Deeds

Township 35 North, Range 14 East, Section 5, Index No. E-9, Page No.

Handwritten number 6

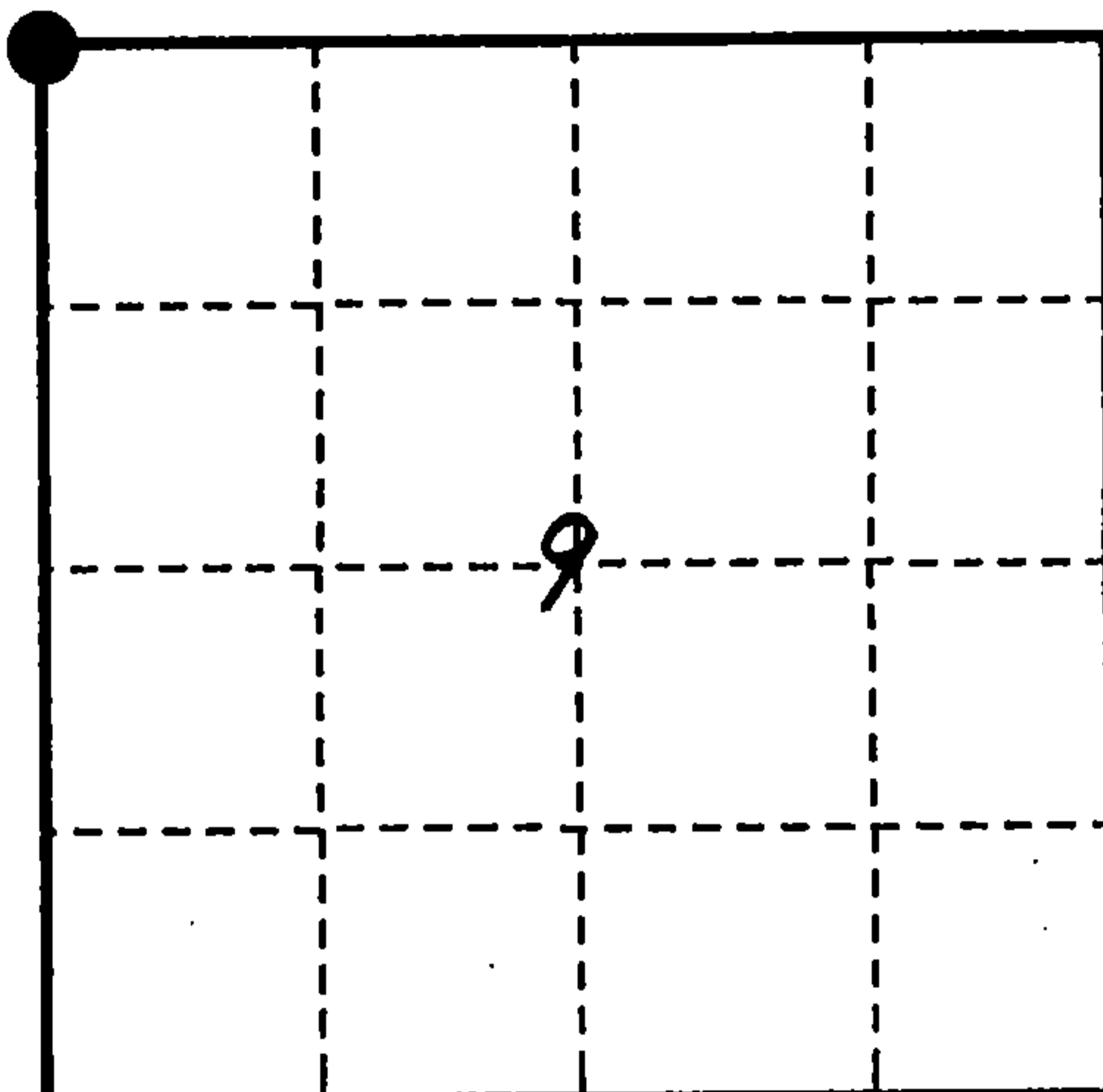
U. S. PUBLIC LAND SURVEY MONUMENT RECORD

INSTRUCTIONS:

This record shall show the location of the corner and shall include all of the following nine elements (a through i).

- (a) Identify the corner by reference to the U.S. public land survey system.
- = Corner monument restored.

Section Corner to Sections
4, 5, 8 & 9; T35N, R14E, 4th P.M.



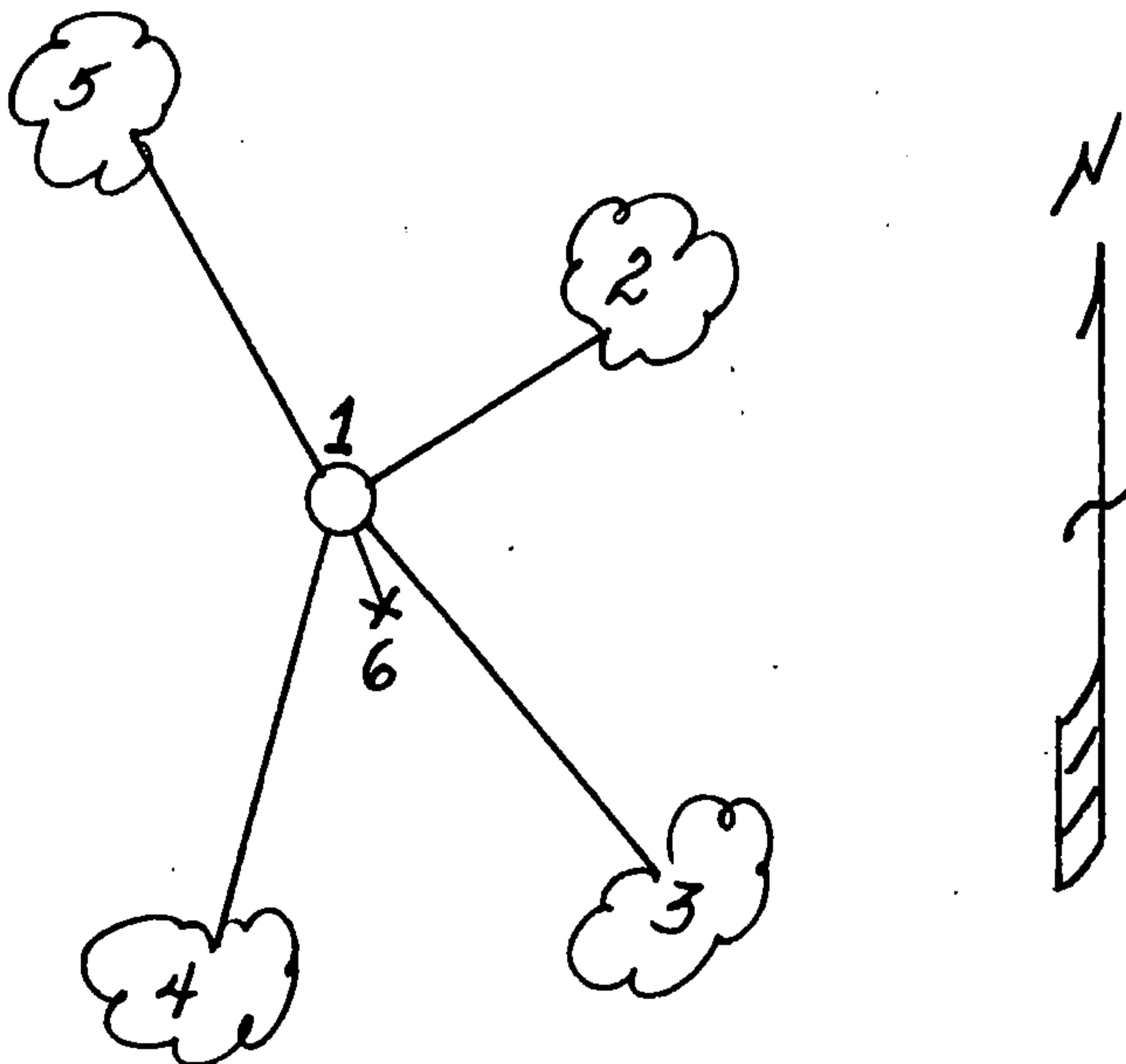
- (b) Describe any record evidence, monument evidence, occupational evidence, testimonial evidence or any other material evidence you considered, and whether the monument was found or placed.

Found 2" x 12" high iron pipe with brass cap as set by Jean Resvick in 1975. BT's and sign post in good condition. (Certificate #106866)

Made one new BT:
12" Hemlock, N33°W, 36.18'

- (c) In the plan view drawing below, provide reference ties to at least 4 witness monuments, or, if the location is within a municipality, to at least 2 witness monuments. (witness monuments shall be made of concrete, natural stone, iron or other equally durable material.)

- (d) Show a plan view drawing depicting the relevant monuments and reference ties which is sufficient in detail to enable accurate relocation of the corner monument if the corner monument is disturbed. Indicate north.
- 1) 2" x 30" galv. iron pipe/brass cap
 - 2) 26" Yellow Birch, N54°E, 8.45'
 - 3) 8" Hemlock, S50°E, 16.33'
 - 4) 10" Hemlock, S9°W, 14.45'
 - 5) 12" Hemlock, N33°W, 36.18'
 - 6) Sign Post, Southeast, .5'



REGISTER'S OFFICE
Forest County, WI
Received for record this 9th day
of March A.D., 19 93
at 9:15 o'clock A M. and
recorded in Vol 35-14 of records
on page E-9 RESTORATIONS
Paul Little, Deputy
REGISTER

(e) Describe any material discrepancy between the location of the corner as restored or reestablished and the location of that corner as previously restored or reestablished by distance and direction. Show the discrepancy on the plan view drawing under (d), above. Show the distances between the corner as previously restored or reestablished and (1) the corner as restored or reestablished, and (2) to at least 2 of the witness monuments shown on the drawing in (d), above.

N/A

(f) Was the corner restored through acceptance of (1) an obliterated evidence location, or, (2) a found perpetuated location?

(2)

(g & h) Was the corner reestablished through lost corner proportionate methods? If so, show the method, including the directions and distances to other public land survey corners used as evidence or used for proportioning in determining the corner location?

N/A

(1) I, Milo E. Stefan

(type or print name) certify that the corner location shown on this record was determined by me or under my direction and control and that this U.S. Public Land Survey Monument Record is correct and complete to the best of my knowledge and belief.

Milo E. Stefan
Signature

September 1, 1992
Date

CERTIFICATE READY FOR FILING:

Dale R. Covey
Acting District Ranger

