

CERTIFIED LAND CORNER RESTORATION

State of Wisconsin }  
County of Forest } ss.

I Jean F. Resvick, do hereby certify that on the 30 day of June, 19 75, I found evidence of the South Quarter corner of Section 4 Township 35 North Range 14 East, Fourth Principal Meridian, as described hereon; and that from this evidence I established a new monument and accessories as described hereon to perpetuate the original location of this corner:

Description of original monument and accessories and subsequent restorations:

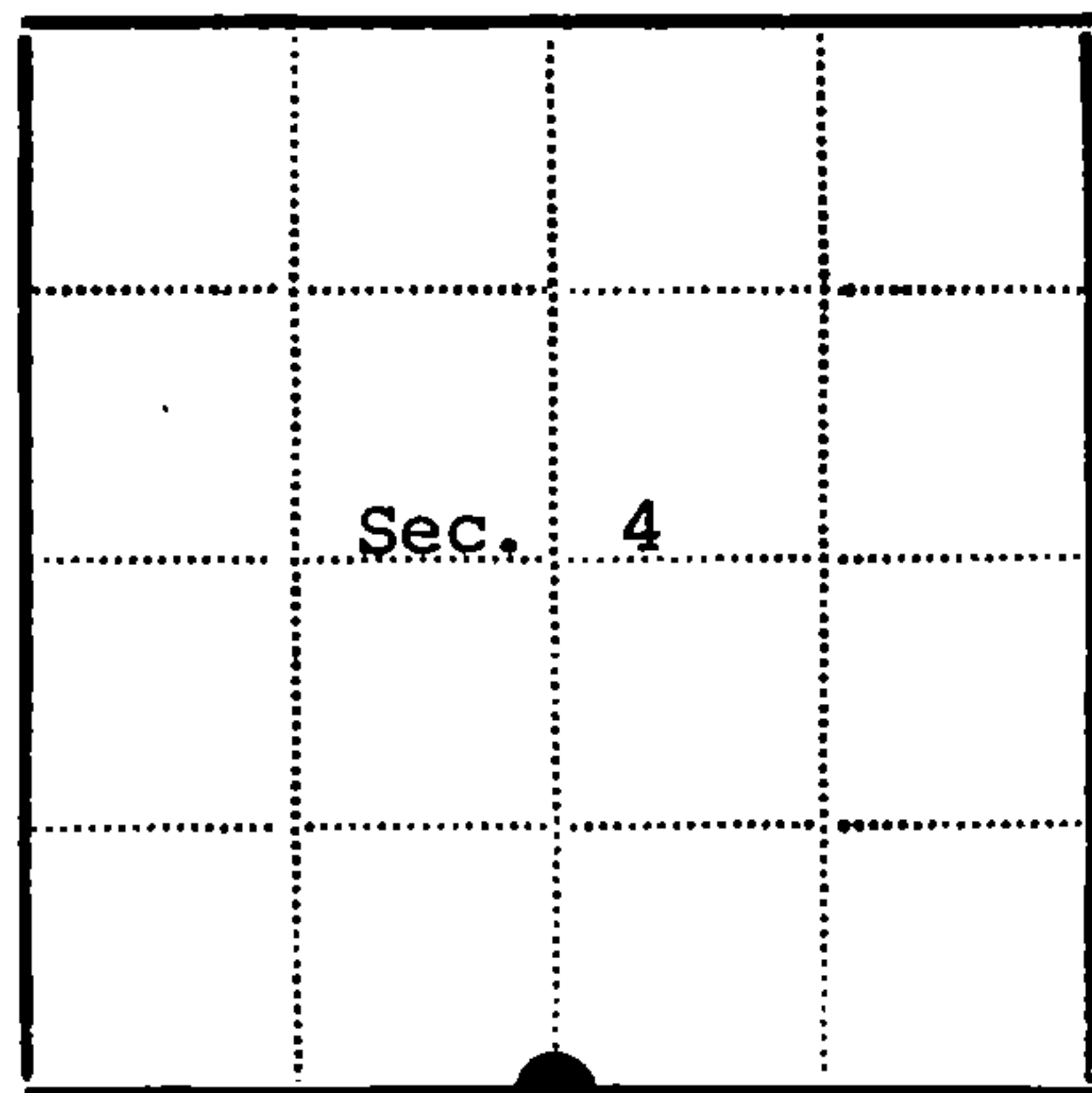

Surveyed in August 1859 by James McBride  
West corrected between Sections 4 and 9  
40.0 chains set 1/4 section post.  
Birch, 8", S76°W, 10 Lks.  
Birch, 8", N61°E, 25 Lks.

Description of corner evidence found:

4x4 scribed wood post with a 2 inch diameter pipe alongside.  
The pipe bears N86°E, 10 Lks. from the Yellow Birch bearing tree.  
N76°E, 10 Lks. from the bearing tree, found charred remains of a post point.

Description of monument and accessories I established to perpetuate the location of this corner:

Replaced the post point with a 2 inch inside diameter galvanized pipe, 3 feet long, filled with concrete with a brass cap stamped:  
T35N, R14E, 1/4, S4, S9, 1976, S-802.  
From which the following bear:  
Yellow Birch, 13", N56°E, 23.24 feet  
Hemlock, 9", S53°W, 10.67 feet  
Set a steel sign post north of the monument, 0.50 feet



● - Corner monument restored  
□ -

Resident witnesses.....

Dated at Rhinelander Wisconsin, this 15 day of June 19 76.

Signature *Jean F. Resvick* Title Land Surveyor  
(County Surveyor, Registered Land Surveyor, or other duly authorized official)

Surveyors Registration No. S-802 DOCUMENT NUMBER

Office of Register of Deeds County of FOREST

I hereby certify that the within instrument was filed in this office for record on the 2nd day of July 19 76, and was filed in Book No. Page No. of County Records.

Signature *Eugene Stutzman* Title Register of Deeds

Township 35 North Range 14 East Section 4 Index No. E-11 Page No.

E  
11

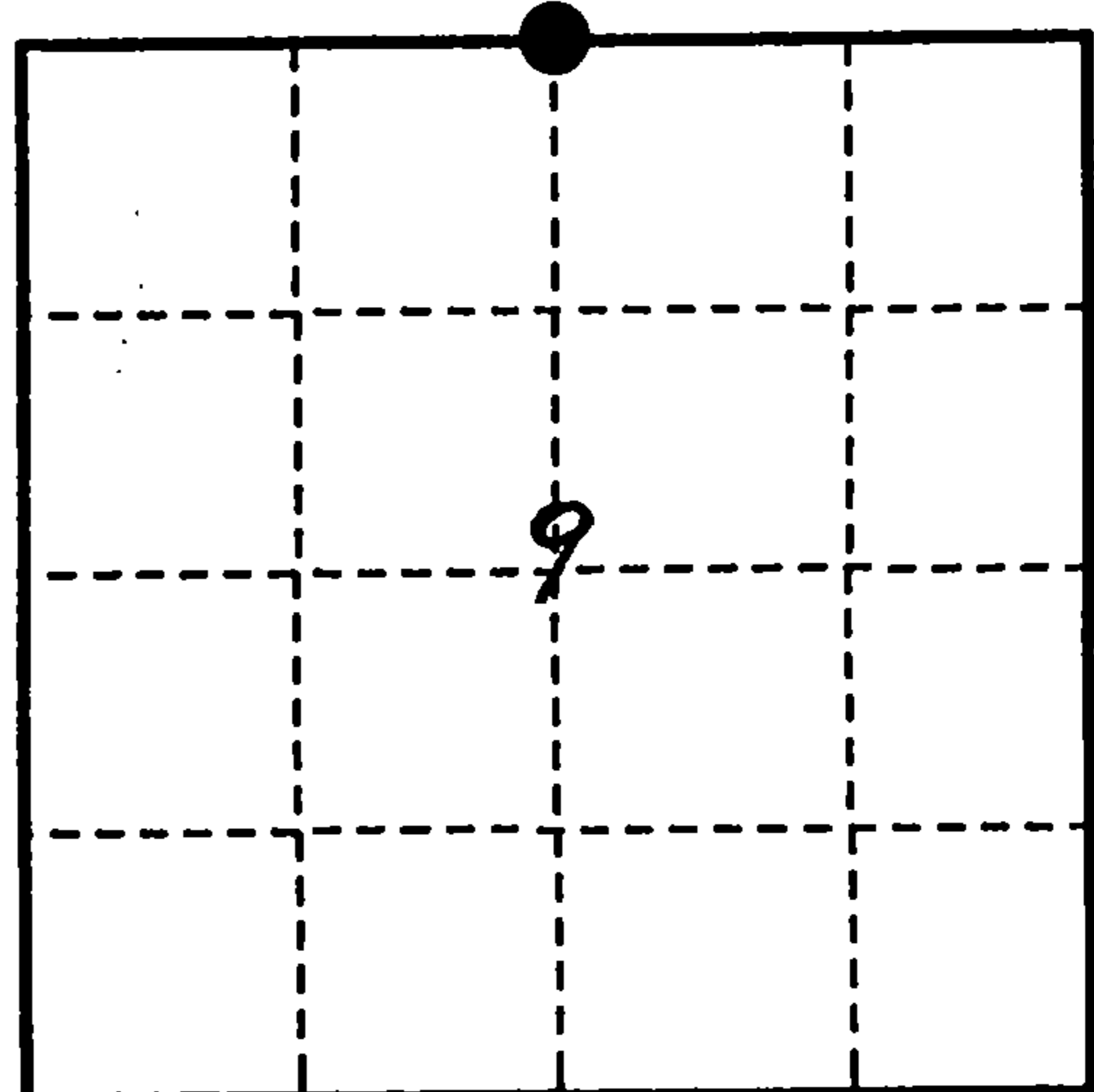
U. S. PUBLIC LAND SURVEY MONUMENT RECORD

INSTRUCTIONS:

This record shall show the location of the corner and shall include all of the following nine elements (a through i).

- (a) Identify the corner by reference to the U.S. public land survey system.
- = Corner monument restored.

Quarter Corner to Sections 4 & 9,  
T.35N., R.14E., 4th P.M.



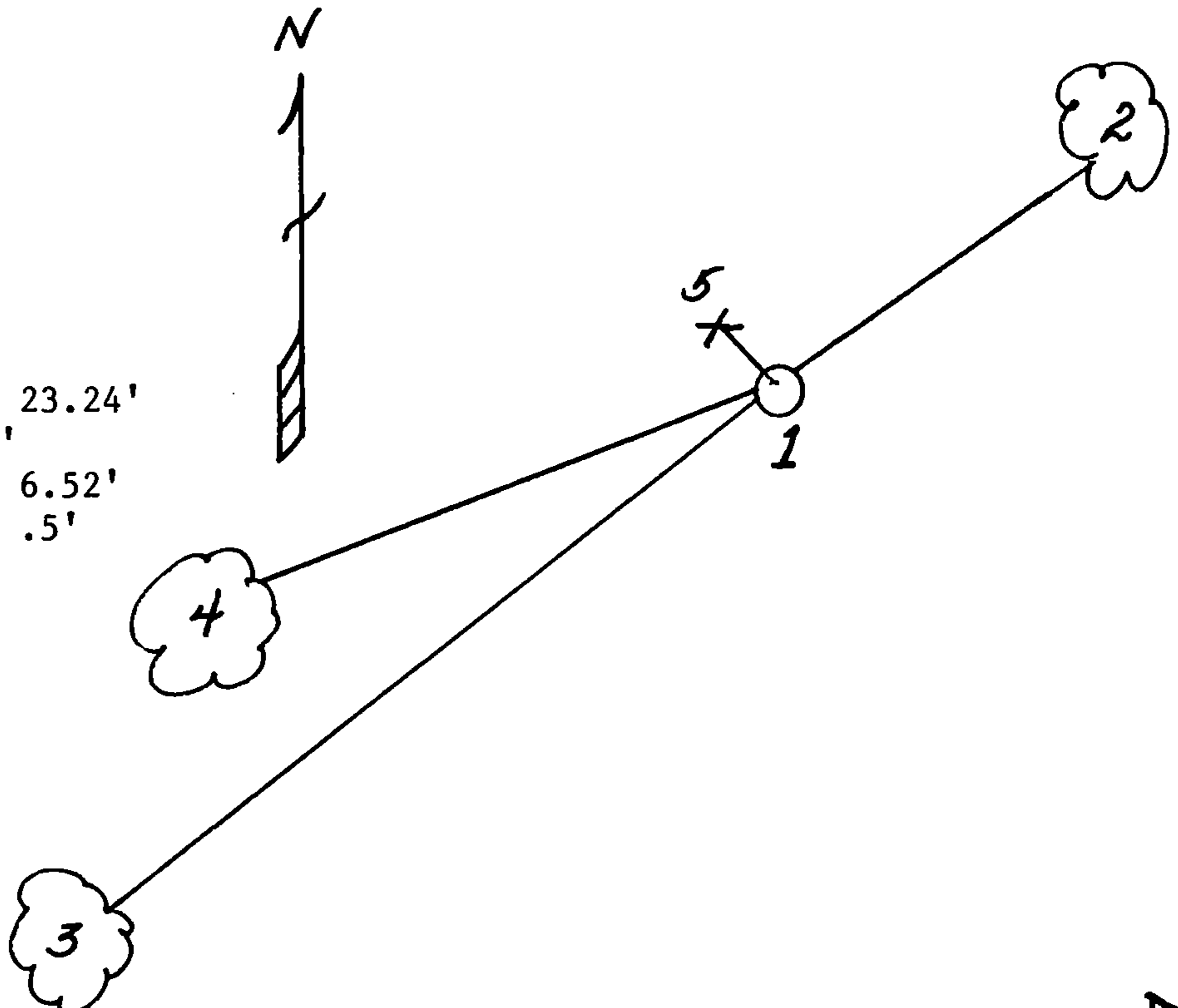
- (b) Describe any record evidence, monument evidence, occupational evidence, testimonial evidence or any other material evidence you considered, and whether the monument was found or placed.

Found monument as set by Resvick in 1975. Sign post in poor condition and two BTs okay. One BT not of record:  
 Yellow Birch, 20", S.70°W., 6.52'  
 New sign post, Northwest, .5'

- (c) In the plan view drawing below, provide reference ties to at least 4 witness monuments, or, if the location is within a municipality, to at least 2 witness monuments. (witness monuments shall be made of concrete, natural stone, iron or other equally durable material.)

- (d) Show a plan view drawing depicting the relevant monuments and reference ties which is sufficient in detail to enable accurate relocation of the corner monument if the corner monument is disturbed. Indicate north.

1. 2" iron pipe/brass cap
2. Yellow Birch, 13", N.56°E., 23.24'
3. Hemlock, 9", S.53°W., 10.67'
4. Yellow Birch, 20", S.70°W., 6.52'
5. Steel sign post, Northwest, .5'



REGISTER'S OFFICE  
 Forest County, Wis.

Received for record this 9th day  
 of March A.D., 1993 at  
9:15 o'clock A.M. and recorded  
 in Vol. 35-14 Canu Restorations  
 page E-11  
*Paul Clithe*, Deputy  
 Register of Deeds

(e) Describe any material discrepancy between the location of the corner as restored or reestablished and the location of that corner as previously restored or reestablished by distance and direction. Show the discrepancy on the plan view drawing under (d), above. Show the distances between the corner as previously restored or reestablished and (1) the corner as restored or reestablished, and (2) to at least 2 of the witness monuments shown on the drawing in (d), above.

N/A

(f) Was the corner restored through acceptance of (1) an obliterated evidence location, or, (2) a found perpetuated location?

(2)

(g & h) Was the corner reestablished through lost corner proportionate methods? If so, show the method, including the directions and distances to other public land survey corners used as evidence or used for proportioning in determining the corner location?

N/A

(1) I, Milo E. Stefan

(type or print name) certify that the corner location shown on this record was determined by me or under my direction and control and that this U.S. Public Land Survey Monument Record is correct and complete to the best of my knowledge and belief.

*Milo E. Stefan*

Signature

November 15, 1992

Date

CERTIFICATE READY FOR FILING:

*Dale R. Covey*  
Acting District Ranger

