

State of Wisconsin

County of FOREST

ss. ESTABLISHMENT OF QUARTER - QUARTER SECTION CORNER BETWEEN ORIGINAL GOVERNMENT SURVEY CORNERS.

I NEAL SPERHAKE, do hereby certify that on the SEVENTH day of AUGUST, 19 64, I established the SOUTH ONE SIXTEENTH CORNER BETWEEN SECTIONS 35 AND 36, TOWNSHIP 35 NORTH, RANGE 13 EAST, Fourth Principal Meridian, as described hereon.

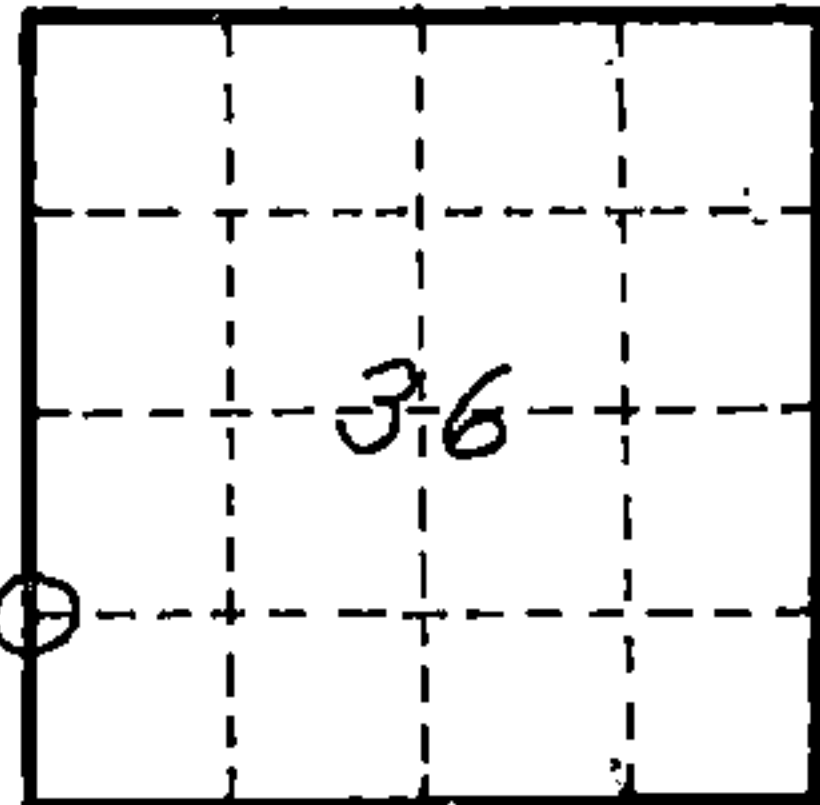
History: There is no record of this corner having ever been previously established.

Description of monument and accessories I established to perpetuate the location of this corner:

At the point determined for the location of the corner I emplaced a:  
GALVANIZED IRON PIPE, THREE FEET LONG, ONE INCH IN DIAMETER, WITH ALUMINUM CAP DENOTED AS, "KIMBERLY CLARK CORP. T35N S 1/16 BTWN. 35 & 36 SPERHAKE RLS 463 8/7/64."

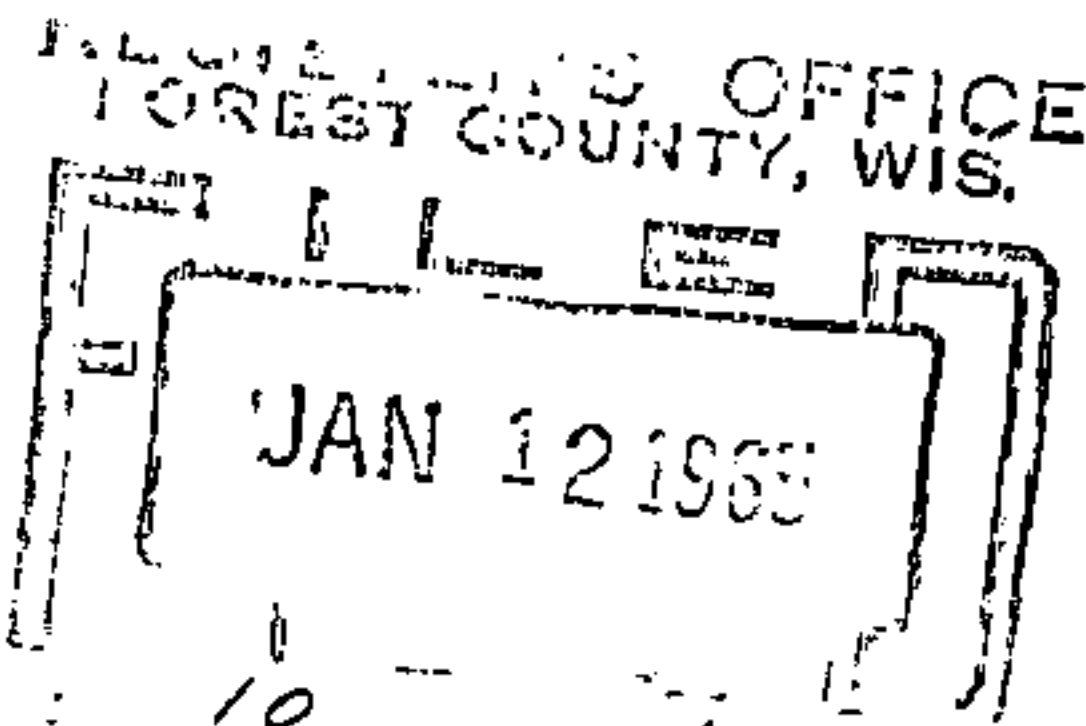
The pipe is witnessed by:  
Y. Birch 8 S 78°E 31 links. (SCRIBED S 36 BT).  
W. Birch 6 S 75°W 15 links. (SCRIBED S 35 BT).

Description as to how corner was located: Since both the quarter section corner one quarter mile north, and the section corner one quarter mile south have been previously established with a distance between them of 39.81 chains, the sixteenth corner was set 19.90½ chains from either corner and on a straight line between them.



0 = Corner monument restored

89620



Resident witnesses \_\_\_\_\_

Dated at Crandon, Wisconsin, this 12th day of January, 1965.

Signature Neal Sperhake

Title Registered Land Surveyor. Registration No. 463

~~Office~~ Forest County ~~of~~ Wisconsin

I hereby certify that the within instrument was ~~filed in this~~ filed in this office for record on the 12th day of January 19 65, and was ~~filed in Book No.~~ signed and ~~Page No.~~ sworn to of County Records, before me.

Surveyor's Seal

Signature Anna Peterson Title Notary Public

435 13 35 1000

Index No. 121

CERTIFIED LAND CORNER RESTORATION

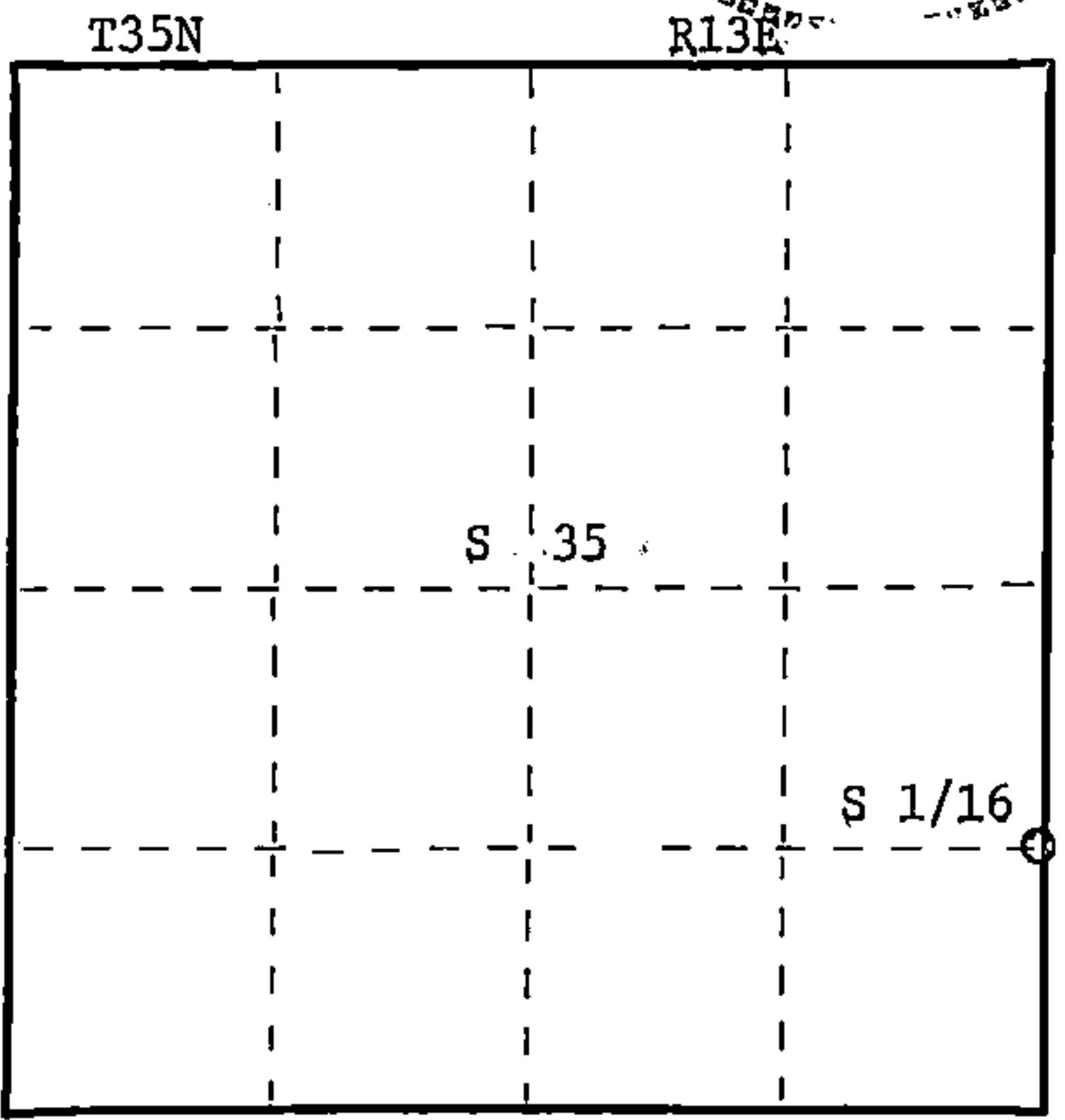
Index No. **Y21**

State of Wisconsin }  
County of Forest } ss.

I, Glen Barker, do hereby  
certify that on the 28th day  
of March, 1983, I found  
evidence of the S 1/16  
corner of Sections 35 & 36  
Township 35, North, Range  
13 East, Fourth Principal Meridian,  
as described hereon; and that from this evidence  
I established a new monument and accessories  
as described hereon to perpetuate the original  
location of this corner.

Resident witnesses:

J. Claflin - R.L.  
H. Wagoner



○ = Corner monument restored.

History of original corner establishment:

Corner previously established by Neal Sperhake, Registered Land Surveyor in 1964.

Description of corner evidence found:  
Recovered a 1" iron pipe with 4" diameter alloy cap stamped:

T35N R13E  
S 1/16 35 36  
R 13E  
Spearhake RLS 463

Description of monument and accessories I established to perpetuate the original location of this corner.

Marked NBTs  
White birch 10" S70W 9.83 ft.  
Previously scribed S35-B.T.  
Sugar 6" S9°W 11.02 ft.  
Scribed 1/16 - B.T.

Dated at Rhineland, Wis., this 5th day of May, 1983  
Signature Glen Barker Title Registered Land Surveyor Registration No. S1682  
(County Surveyor, Registered Land Surveyor, or other duly authorized official)

Office of Register of Deeds, County of Forest, I hereby certify that the within  
instrument was filed in this office for record on the 19th day of May, 1983  
at 3:00 o'clock P. M.

Eugene Stutzman  
(Register of Deeds)  
By \_\_\_\_\_ Deputy

DOCUMENT NO.  
**123421**

Stock No. 26272  
FORM 985  
HCMiller Company

43513351000